

# MAPS\*

## Website Links

The topographic background for all maps is derived from the digital elevation models obtained by the Shuttle Radar Topography Mission (SRTM). This mission is spearheaded by the National Geospatial-Intelligence Agency (NGA), NASA, the Italian Space Agency (ASI) and the German Aerospace Center (DLR). The SRTM dataset used for the present maps is provided by the International Center for Tropical Agriculture, and it can be obtained on their website at: <http://srtm.csi.cgiar.org>

Void-filled seamless SRTM data V1, 2004, International Centre for Tropical Agriculture (CIAT), available from the CGIAR-CSI SRTM 90m database: <http://srtm.csi.cgiar.org> and <http://www.ambiotek.com/topoview>

The hydrographic network depicted in the Upper Tibet Pre-Buddhist Archaeological Sites map can be obtained on the Digital Chart of the World website at: <http://www.maproom.psu.edu/dcw/>

Landsat GeoCover dataset for the Satellite Image of Inner Asia map: MDA Federal (2004), Landsat GeoCover ETM+ 2000 Edition Mosaics, 1.0, USGS, Sioux Falls, South Dakota, 2000. This data set can be obtained on the Global Land Cover Facility website at: <http://www.landcover.org>

\* Please note that the alphanumerical site designations used in the maps do not have hyphens (unlike the designations in the main text and captions).

## Site Map Index

Highlighted Areas Series (HAS)		
Upper Tibet Regional Series (UTRS)		

A1	UTRS XI		A33	UTRS I & VI	
A2	UTRS XI		A34	UTRS I	HAS a1
A3	UTRS XI		A35	UTRS I	HAS a1
A4	UTRS X	HAS b1	A36	UTRS I	HAS a1
A5	UTRS X	HAS b1	A37	UTRS I	HAS a1
A6	UTRS X	HAS b1	A38	UTRS II	
A7	UTRS X	HAS b1	A39	UTRS II	
A8	UTRS X	HAS b1	A40	UTRS I	HAS a1
A9	UTRS X	HAS b1	A41	UTRS VI	HAS c1
A10	UTRS X	HAS b1	A42	UTRS VI	HAS c1
A11	UTRS X	HAS b1	A43	UTRS VI	HAS c1
A12	UTRS X	HAS b1	A44	UTRS I & VI	HAS c1
A13	UTRS II	HAS a2	A45	UTRS VI & VII	HAS c3
A14	UTRS VII	HAS a2	A46	UTRS VII	HAS c4
A15	UTRS I & VI		A47	UTRS VIII	
A16	UTRS I	HAS a1	A48	UTRS XIII	HAS c5
A17	UTRS I	HAS a1	A49	UTRS XIII	HAS c5
A18	UTRS I	HAS a1	A50	UTRS VIII & XIII	HAS c5
A19	UTRS I	HAS a1	A51	UTRS VIII	HAS c5
A20	UTRS X	HAS b1	A52	UTRS VII	HAS c4
A21	UTRS IX		A53	UTRS VII	HAS c3
A22	UTRS VI	HAS c1	A54	UTRS VII	HAS c3
A23	UTRS VI	HAS c1	A55	UTRS VI	HAS c3
A24	UTRS VII	HAS c4	A56	UTRS VI & VII	HAS c3
A25	UTRS XII	HAS d5	A57	UTRS VII	HAS c3
A26	UTRS XII	HAS d5	A58	UTRS VI & VII	HAS c3
A27	UTRS XII		A59	UTRS VI & VII	HAS c3
A28	UTRS XII		A60	UTRS VI	HAS c2
A29	UTRS IV	HAS a3	A61	UTRS VI	HAS c2
A30	UTRS II	HAS a2	A62	UTRS VI	HAS c2
A31	UTRS II & VI		A63	UTRS VI	HAS c1
A32	UTRS II & VI		A64	UTRS I & VI	HAS c1

A65	UTRS VI	HAS c1	A102	UTRS VI	HAS c2
A66	UTRS VI	HAS c1	A103	UTRS VII	HAS c4
A67	UTRS I & VI	HAS c1	A104	UTRS I	HAS a1
A68	UTRS I & VI	HAS c1	A105	UTRS I	HAS a1
A69	UTRS I & VI		A106	UTRS I	HAS a1
A70	UTRS I	HAS a1	A107	UTRS I	HAS a1
A71	UTRS I	HAS a1	A108	UTRS I	HAS a1
A72	UTRS I	HAS a1	A109	UTRS I	HAS a1
A73	UTRS X	HAS b1	A110	UTRS VI	HAS c2
A74	UTRS X		A111	UTRS VI	HAS c2
A75	UTRS X & XI		A112	UTRS VI	HAS c1
A76	UTRS X & XI		A113	UTRS VI	HAS c1
A77	UTRS VI	HAS c2	A114	UTRS VI	HAS c1
A78	UTRS XIV		A115	UTRS VI	HAS c1
A79	UTRS XIII	HAS c6	A116	UTRS VI	HAS c1
A80	UTRS VIII		A117	UTRS VI	HAS c1
A81	UTRS VII	HAS c4	A118	UTRS VI	HAS c1
A82	UTRS VII	HAS c4	A119	UTRS VI	HAS c2
A83	UTRS VI	HAS c2	A120	UTRS VI	HAS c2
A84	UTRS I	HAS a1	A121	UTRS VI	HAS c2
A85	UTRS I	HAS a1	A122	UTRS VI	HAS c2
A86	UTRS I	HAS a1	A123	UTRS VIII & IX	HAS a3
A87	UTRS I	HAS a1	A124	UTRS I & VI	
A88	UTRS I	HAS a1	A125	UTRS I & VI	
A89	UTRS I	HAS a1	A126	UTRS I & VI	
A90	UTRS I	HAS a1	A127	UTRS I	HAS a1
A91	UTRS I	HAS a1	A128	UTRS VI	HAS c2
A92	UTRS I	HAS a1	A129	UTRS VI	HAS c2
A93	UTRS I	HAS a1	A130	UTRS VI	HAS c2
A94	UTRS I	HAS a1	A131	UTRS VI	HAS c2
A95	UTRS I	HAS a1	A132	UTRS VI	HAS c2
A96	UTRS VIII	HAS c6	A133	UTRS VI	HAS c2
A97	UTRS XII		A134	UTRS VI	HAS c2
A98	UTRS I		A135	UTRS XIV	
A99	UTRS VI	HAS c2	A136	UTRS VI	HAS c2
A100	UTRS VI	HAS c2	A137	UTRS II & VI	
A101	UTRS VI	HAS c2	A138	UTRS II & VI	

B1	UTRS X	HAS b1	B38	UTRS I	HAS a1
B2	UTRS X	HAS b1	B39	UTRS IX & XIII	
B3	UTRS X	HAS b1	B40	UTRS XI	
B4	UTRS X	HAS b1	B41	UTRS VII	HAS c4
B5	UTRS X	HAS b1	B42	UTRS VII	HAS c4
B6	UTRS X	HAS b1	B43	UTRS I	HAS a1
B7	UTRS X	HAS b1	B44	UTRS I	HAS a1
B8	UTRS X	HAS b1	B45	UTRS I	HAS a1
B9	UTRS VII	HAS c4	B46	UTRS I & VI	
B10	UTRS VII	HAS c4	B47	UTRS XI	
B11	UTRS IX	HAS d3	B48	UTRS XII	HAS d5
B12	UTRS IX	HAS d3	B49	UTRS VII & VIII	HAS a2
B13	UTRS IX	HAS d3	B50	UTRS I	HAS a1
B14	UTRS IX	HAS d3	B51	UTRS X & XIV	
B15	UTRS VIII & IX	HAS d2	B52	UTRS X	HAS b1
B16	UTRS VIII & IX	HAS d2	B53	UTRS XI	
B17	UTRS XIII	HAS c5	B54	UTRS X	HAS b1
B18	UTRS VIII		B55	UTRS X	HAS b1
B19	UTRS VIII & XIII	HAS c5	B56	UTRS X	HAS b1
B20	UTRS VII	HAS c4	B57	UTRS X	HAS b1
B21	UTRS VII	HAS c4	B58	UTRS X	HAS b1
B22	UTRS VII	HAS c4	B59	UTRS X	HAS b1
B23	UTRS VII	HAS c3	B60	UTRS X	HAS b1
B24	UTRS VII	HAS c3	B61	UTRS VII	HAS a2
B25	UTRS II		B62	UTRS I & VI	
B26	UTRS X & XIV		B63	UTRS I	HAS a1
B27	UTRS X & XI		B64	UTRS IX	HAS d2
B28	UTRS X & XI		B65	UTRS XII	HAS d5
B29	UTRS X & XI		B66	UTRS XII	HAS d5
B30	UTRS XIII	HAS c6	B67	UTRS XII	HAS d5
B31	UTRS XIII	HAS c6	B68	UTRS X & XIV	HAS b1
B32	UTRS XIII	HAS c5	B69	UTRS VIII & IX	HAS d2
B33	UTRS VII	HAS c4	B70	UTRS IX	HAS d2
B34	UTRS I	HAS a1	B71	UTRS I & VI	
B35	UTRS I	HAS a1	B72	UTRS I	HAS c1
B36	UTRS I	HAS a1	B73	UTRS VII	HAS c4
B37	UTRS I	HAS a1	B74	UTRS X	

B75	UTRS I	HAS a1	B112	UTRS VI & VII	HAS c3
B76	UTRS XIII	HAS c6	B113	UTRS VII	HAS c4
B77	UTRS VI	HAS c2	B114	UTRS VII	HAS c4
B78	UTRS VII	HAS c4	B115	UTRS VII	HAS c4
B79	UTRS I	HAS a1	B116	UTRS X & XIV	
B80	UTRS I	HAS a1	B117	UTRS VI & VII	HAS c3
B81	UTRS I	HAS a1	B118	UTRS XI	HAS d4
B82	UTRS VIII		B119	UTRS XI	HAS d4
B83	UTRS VI	HAS c2	B120	UTRS XI	HAS d4
B84	UTRS XII		B121	UTRS VII	HAS c3
B85	UTRS XII		B122	UTRS II	
B86	UTRS XII		B123	UTRS X	HAS b1
B87	UTRS VIII	HAS c6	B124	UTRS XI	HAS d4
B88	UTRS VI	HAS c2	B125	UTRS VI	HAS c2
B89	UTRS XII		B126	UTRS XII	HAS d5
B90	UTRS X	HAS b1	B127	UTRS XII	HAS d5
B91	UTRS X	HAS b1	B128	UTRS VIII & IX	HAS d2
B92	UTRS X	HAS b1	B129	UTRS VIII & IX	HAS d2
B93	UTRS X	HAS b1	B130	UTRS VIII & IX	HAS d2
B94	UTRS X	HAS b1	B131	UTRS VIII	HAS c6
B95	UTRS X	HAS b1	B132	UTRS VII	HAS c4
B96	UTRS VIII	HAS a3	B133	UTRS VII	HAS c4
B97	UTRS VII		B134	UTRS XI	HAS d4
B98	UTRS VIII & XIII	HAS c5	B135	UTRS II & VI	
B99	UTRS XII	HAS d5	B136	UTRS X	
B100	UTRS IX	HAS d3	C1	UTRS I	HAS a1
B101	UTRS VIII & IX	HAS d2	C2	UTRS X	HAS b1
B102	UTRS VIII & IX	HAS d2	C3	UTRS X	HAS b1
B103	UTRS VIII & IX	HAS d2	C4	UTRS VIII	HAS c6
B104	UTRS X	HAS b1	C5	UTRS VIII	HAS c6
B105	UTRS X	HAS b1	C6	UTRS X & XIV	
B106	UTRS X	HAS b1	C7	UTRS XII	
B107	UTRS III	HAS a3	C8	UTRS II	HAS a2
B108	UTRS VIII	HAS a3	C9	UTRS VII	HAS a2
B109	UTRS VIII	HAS a3	C10	UTRS VII	HAS a2
B110	UTRS II	HAS a2	C11	UTRS XIII	HAS c5
B111	UTRS I	HAS a1	C12	UTRS VIII & XIII	HAS c5

C13	UTRS VIII		C50	UTRS X	HAS b1
C14	UTRS VII	HAS c3	C51	UTRS VIII & IX	HAS a3
C15	UTRS VII	HAS c3	C52	UTRS III	
C16	UTRS I & VI	HAS c1	C53	UTRS II	HAS a2
C17	UTRS II	HAS a2	C54	UTRS VII	HAS a2
C18	UTRS II		C55	UTRS II	HAS a2
C19	UTRS XIV		C56	UTRS VII	HAS a2
C20	UTRS XIII	HAS c6	C57	UTRS VII	HAS a2
C21	UTRS XIII	HAS c6	C58	UTRS IX	HAS d2
C22	UTRS XIII	HAS c6	C59	UTRS VIII & IX	HAS d2
C23	UTRS XIII	HAS c6	C60	UTRS VIII	HAS d2
C24	UTRS VII	HAS c4	C61	UTRS VIII	HAS c6
C25	UTRS VII	HAS c4	C62	UTRS VII	HAS c4
C26	UTRS VII	HAS c4	C63	UTRS VIII	HAS c5
C27	UTRS VII	HAS c4	C64	UTRS IX	
C28	UTRS II	HAS a2	C65	UTRS IX	
C29	UTRS II	HAS a2	C66	UTRS XI	HAS d4
C30	UTRS III		C67	UTRS X & XI	
C31	UTRS VIII		C68	UTRS X	HAS b1
C32	UTRS VIII	HAS c6	C69	UTRS X	HAS b1
C33	UTRS IX & XIII		C70	UTRS X	HAS b1
C34	UTRS IX		C71	UTRS X	HAS b1
C35	UTRS VII	HAS c4	C72	UTRS X	HAS b1
C36	UTRS XII		C73	UTRS X	
C37	UTRS XI		C74	UTRS IV	
C38	UTRS XI		C75	UTRS VIII & IX	HAS a3
C39	UTRS VII	HAS c3	C76	UTRS II & III	
C40	UTRS VII	HAS c4	C77	UTRS II	HAS a2
C41	UTRS IX		C78	UTRS VII	HAS a2
C42	UTRS VIII & IX		C79	UTRS VII	HAS a2
C43	UTRS VIII	HAS c6	C80	UTRS VII	HAS a2
C44	UTRS VIII		C81	UTRS II & VI	
C45	UTRS X		C82	UTRS XIII	
C46	UTRS X & XIV		C83	UTRS XIII	HAS c6
C47	UTRS IX		C84	UTRS XIII	HAS c5
C48	UTRS X	HAS b1	C85	UTRS XIII	HAS c6
C49	UTRS X	HAS b1	C86	UTRS XIII	HAS c5

C87	UTRS XIII	HAS c5	C124	UTRS VII	HAS c4
C88	UTRS XIII	HAS c5	C125	UTRS V	
C89	UTRS VIII	HAS c5	C126	UTRS XI	
C90	UTRS VII	HAS a2	C127	UTRS XI	
C91	UTRS II	HAS a2	C128	UTRS XI	
C92	UTRS II	HAS a2	C129	UTRS V	
C93	UTRS II	HAS a2	C130	UTRS X	
C94	UTRS I	HAS a1	C131	UTRS IX & XIV	
C95	UTRS I	HAS a1	C132	UTRS IX & XIV	
C96	UTRS II	HAS a2	C133	UTRS IX	
C97	UTRS III		C134	UTRS IX	HAS a3
C98	UTRS III	HAS a3	C135	UTRS VIII	
C99	UTRS X		C136	UTRS VII & VIII	HAS a2
C100	UTRS X		C137	UTRS X	
C101	UTRS X		C138	UTRS IX	
C102	UTRS X		C139	UTRS VII	HAS a2
C103	UTRS X		C140	UTRS VII	
C104	UTRS VI & VII	HAS c3	C141	UTRS I	HAS a1
C105	UTRS XIII	HAS c5	C142	UTRS VI	
C106	UTRS XIII	HAS c6	C143	UTRS VIII	HAS d2
C107	UTRS XIII	HAS c6	C144	UTRS VIII	
C108	UTRS XIII	HAS c6	C145	UTRS III	
C109	UTRS XIII	HAS c6	C146	UTRS VI & VII	HAS c3
C110	UTRS XIII	HAS c5	C147	UTRS X & XIV	
C111	UTRS VII	HAS c4	C148	UTRS XI	HAS d4
C112	UTRS I & VI	HAS c1	C149	UTRS IX	HAS a3
C113	UTRS II	HAS a2	C150	UTRS VIII	HAS c6
C114	UTRS VIII	HAS c6	C151	UTRS III	
C115	UTRS IX & XIII		C152	UTRS VII	HAS a2
C116	UTRS IX & XIII		C153	UTRS II	HAS a2
C117	UTRS IX		C154	UTRS II	
C118	UTRS IX & XIV		C155	UTRS IV & V	
C119	UTRS XI	HAS d4	C156	UTRS X	
C120	UTRS III		C157	UTRS XIII	HAS c6
C121	UTRS VI & VII	HAS c3	C158	UTRS III	
C122	UTRS VII	HAS c3	C159	UTRS VIII	
C123	UTRS VII	HAS c3	C160	UTRS IX	

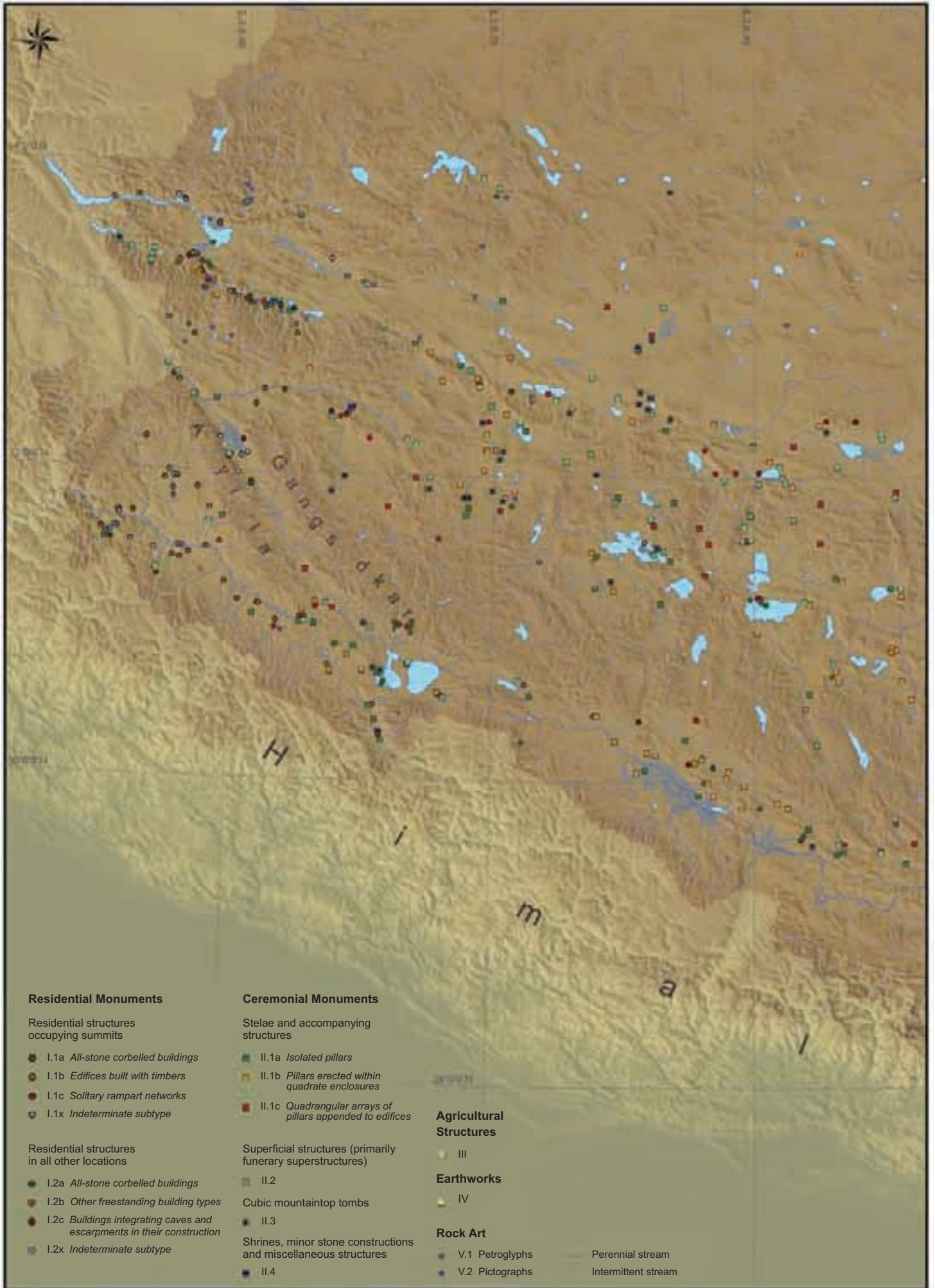
C161	UTRS III		D25	UTRS X	
C162	UTRS XI		D26	UTRS X	HAS d3
C163	UTRS VIII & IX		D27	UTRS IX	
C164	UTRS XIV		D28	UTRS IV	HAS a3
C165	UTRS IX & XIII		D29	UTRS IV	HAS a3
C166	UTRS VI	HAS c3	D30	UTRS VIII & IX	HAS a3
C167	UTRS III	HAS a3	D31	UTRS VIII	HAS a3
C168	UTRS IX		D32	UTRS VIII	HAS c6
C169	UTRS VI	HAS c2	D33	UTRS III	
C170	UTRS XIII	HAS c5	D34	UTRS III	
C171	UTRS X	HAS b1	D35	UTRS II	HAS a2
C172	UTRS IX	HAS d3	D36	UTRS I	HAS a1
C173	UTRS XIII	HAS c5	D37	UTRS II	
D1	UTRS XII	HAS d5	D38	UTRS I	HAS a1
D2	UTRS XII	HAS d5	D39	UTRS VI	HAS c1
D3	UTRS XII	HAS d5	D40	UTRS II	HAS a2
D4	UTRS XII		D41	UTRS VII	HAS c4
D5	UTRS XI		D42	UTRS VII	HAS c3
D6	UTRS X & XI		D43	UTRS II & VI	
D7	UTRS XII	HAS d5	D44	UTRS VII	HAS a2
D8	UTRS IX	HAS d3	D45	UTRS II	HAS a2
D9	UTRS IX	HAS d3	D46	UTRS II	HAS a2
D10	UTRS IX & XIV		D47	UTRS II	
D11	UTRS X		D48	UTRS II	
D12	UTRS X	HAS b1	D49	UTRS II	HAS a2
D13	UTRS X & XIV	HAS b1	D50	UTRS III	
D14	UTRS X & XIV	HAS b1	D51	UTRS III	
D15	UTRS X	HAS b1	D52	UTRS IX	HAS a3
D16	UTRS II		D53	UTRS X	
D17	UTRS I	HAS a1	D54	UTRS X	HAS b1
D18	UTRS IX	HAS d3	D55	UTRS X & XI	
D19	UTRS I	HAS a1	D56	UTRS X	
D20	UTRS XI		D57	UTRS X & XI	
D21	UTRS X	HAS b1	D58	UTRS XIII	
D22	UTRS X	HAS b1	D59	UTRS XIII	HAS c6
D23	UTRS X	HAS b1	D60	UTRS VII & VIII	
D24	UTRS X	HAS b1	D61	UTRS VII	HAS c4

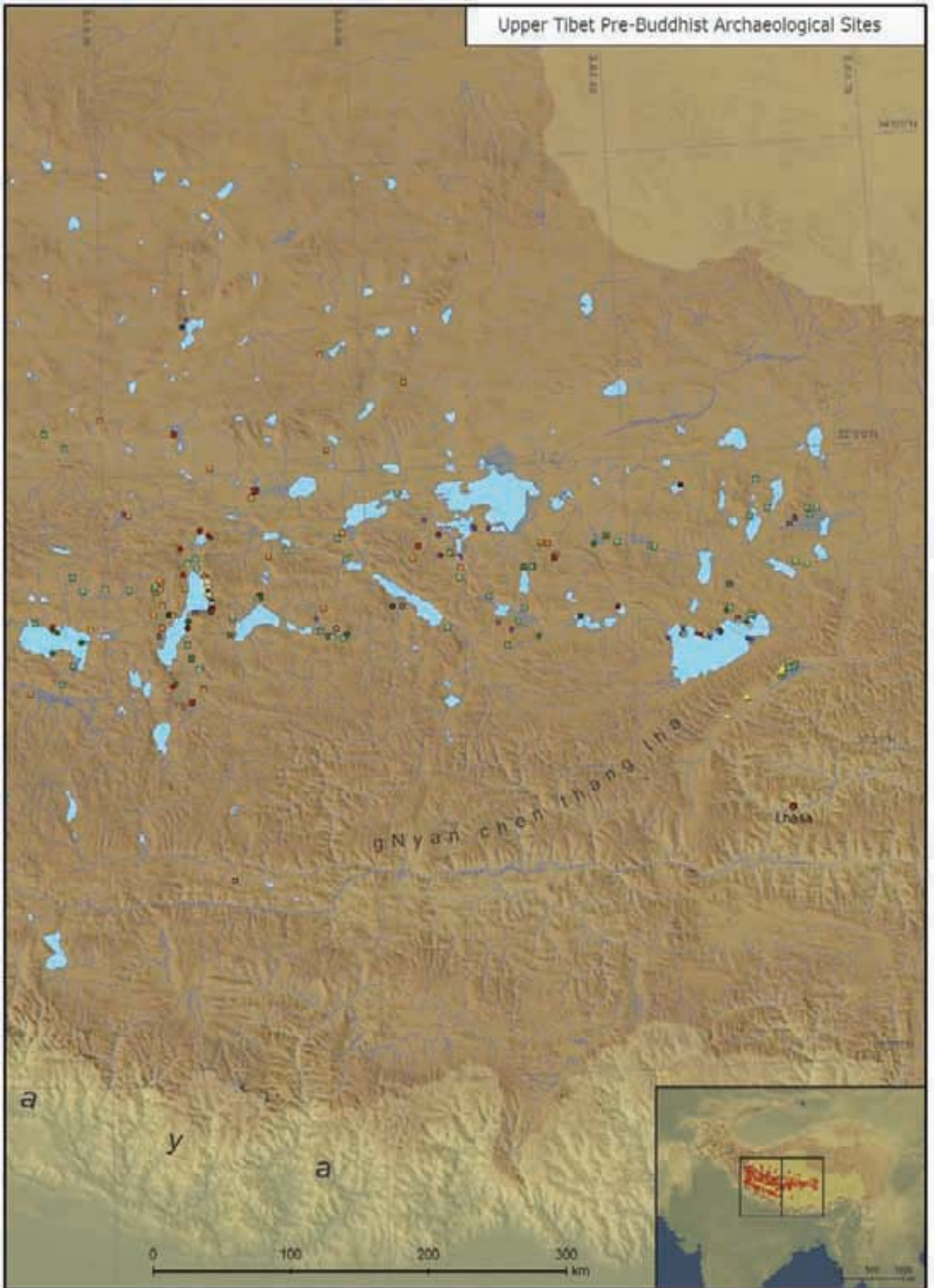


D62	UTRS VII	HAS c4	D99	UTRS XII	
D63	UTRS VI & VII	HAS c3	D100	UTRS XII	
D64	UTRS VI	HAS c2	D101	UTRS XII	
D65	UTRS I & VI	HAS c1	D102	UTRS XII	
D66	UTRS I	HAS a1	D103	UTRS XII	
D67	UTRS II		D104	UTRS XI	
D68	UTRS II	HAS a2	D105	UTRS X	HAS b1
D69	UTRS III		D106	UTRS IX	
D70	UTRS VIII	HAS c6	D107	UTRS VIII & IX	HAS a3
D71	UTRS IX		D108	UTRS VIII & IX	
D72	UTRS IX		D109	UTRS VIII & IX	
D73	UTRS IX		D110	UTRS VIII & IX	
D74	UTRS XII		D111	UTRS VIII & IX	
D75	UTRS XII		D112	UTRS I & VI	
D76	UTRS XII		D113	UTRS I & VI	
D77	UTRS XII		D114	UTRS I	HAS a1
D78	UTRS XII		D115	UTRS I	HAS a1
D79	UTRS XII		D116	UTRS XIII	
D80	UTRS XII		D117	UTRS VIII	
D81	UTRS XII		D118	UTRS VIII	
D82	UTRS XII		D119	UTRS VIII	HAS c6
D83	UTRS XI		D120	UTRS VIII	HAS c6
D84	UTRS XI	HAS d4	D121	UTRS IX	HAS a3
D85	UTRS XI		D122	UTRS IX	HAS a3
D86	UTRS XI		D123	UTRS IX	HAS a3
D87	UTRS XI	HAS d4	D124	UTRS IX	
D88	UTRS XI	HAS d4	D125	UTRS X & XI	
D89	UTRS IV		D126	UTRS XI	HAS d4
D90	UTRS VI	HAS c2	D127	UTRS XII	HAS d5
D91	UTRS I	HAS a1	D128	UTRS IX	HAS d2
D92	UTRS I	HAS a1	D129	UTRS VIII	HAS c6
D93	UTRS I	HAS a1	E1	UTRS VII	HAS a2
D94	UTRS I	HAS a1	E2	UTRS I	HAS a1
D95	UTRS I	HAS a1	E3	UTRS I	HAS a1
D96	UTRS I	HAS a1	E4	UTRS VII	HAS a2
D97	UTRS XII		E5	UTRS VIII	
D98	UTRS XII		E6	UTRS III	

E7	UTRS III	HAS a3	I3	UTRS I & VI	
E8	UTRS III		I4	UTRS I & VI	
E9	UTRS II		I5	UTRS I	HAS a1
E10	UTRS XIII	HAS c6	I6	UTRS I	HAS a1
E11	UTRS VI & VII		I7	UTRS II	
E12	UTRS VII	HAS a2	I8	UTRS II	
E13	UTRS VII	HAS a2	I9	UTRS I & VI	
E14	UTRS VII	HAS a2	I10	UTRS I & VI	
E15	UTRS VII	HAS a2	I11	UTRS VI	HAS c2
E16	UTRS I	HAS a1	I12	UTRS II	
E17	UTRS III		I13	UTRS II	
E18	UTRS III		I14	UTRS II	
E19	UTRS III		I15	UTRS IV & V	
E20	UTRS IV & V		I16	UTRS X	
E21	UTRS VII	HAS c4	I17	UTRS I	HAS a1
E22	UTRS VIII	HAS c6	I18	UTRS I	HAS a1
E23	UTRS III		I19	UTRS I	HAS a1
E24	UTRS III		I20	UTRS I	HAS a1
E25	UTRS III		I21	UTRS II	HAS a2
E26	UTRS VII	HAS c4	I22	UTRS III	
E27	UTRS VII	HAS c4	I23	UTRS VII & VIII	HAS a2
E28	UTRS I	HAS a1	I24	UTRS I & VI	
E29	UTRS VIII		I25	UTRS I	HAS a1
E30	UTRS VI & VII		I26	UTRS I	HAS a1
E31	UTRS VII	HAS a2	I27	UTRS I	HAS a1
F1	UTRS II & VI		I28	UTRS I	HAS a1
F2	UTRS VII	HAS c4	I29	UTRS I	HAS a1
F3	UTRS II	HAS a2	I30	UTRS I	HAS a1
G1	UTRS X	HAS b1	I31	UTRS VI	HAS c2
G2	UTRS X	HAS b1	I32	UTRS II	HAS a2
G3	UTRS X	HAS b1	J1	UTRS XII	HAS d5
H1	UTRS XII		J2	UTRS XII	HAS d5
H2	UTRS XII		J3	UTRS XII	HAS d5
H3	UTRS XII		J4	UTRS XII	HAS d5
H4	UTRS XII		J5	UTRS XII	HAS d5
I1	UTRS I	HAS a1	J6	UTRS XII	HAS d5
I2	UTRS III		J7	UTRS XII	HAS d5

J8	UTRS VIII & IX	HAS d2	J15	UTRS XI	HAS d4
J9	UTRS X		J16	UTRS XI	HAS d4
J10	UTRS VII	HAS c3	J17	UTRS XI	HAS d4
J11	UTRS XI		J18	UTRS I	HAS a1
J12	UTRS XI		J19	UTRS XI	HAS d4
J13	UTRS XI	HAS d4	J20	UTRS VIII & IX	HAS d2
J14	UTRS XI	HAS d4			

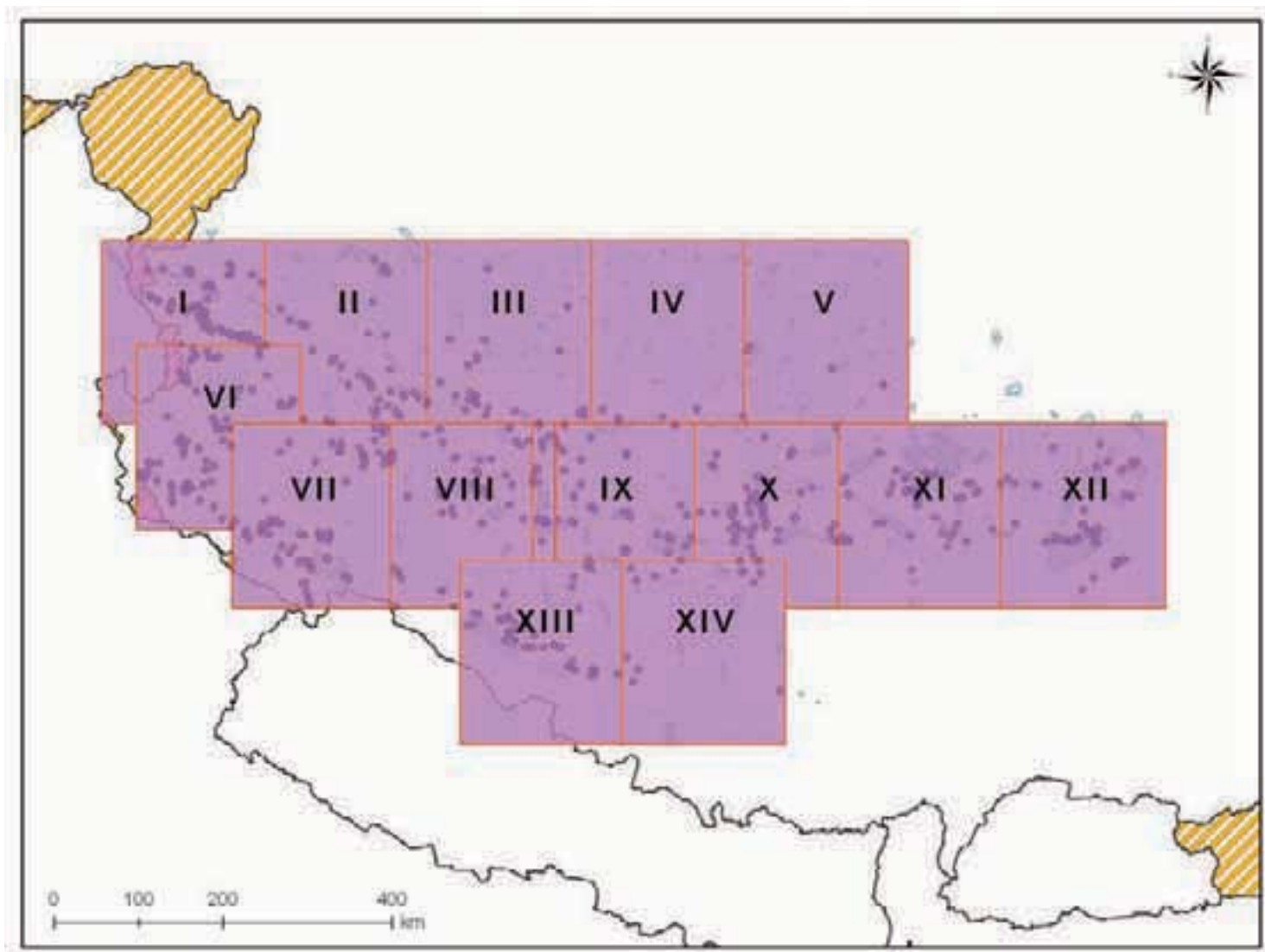


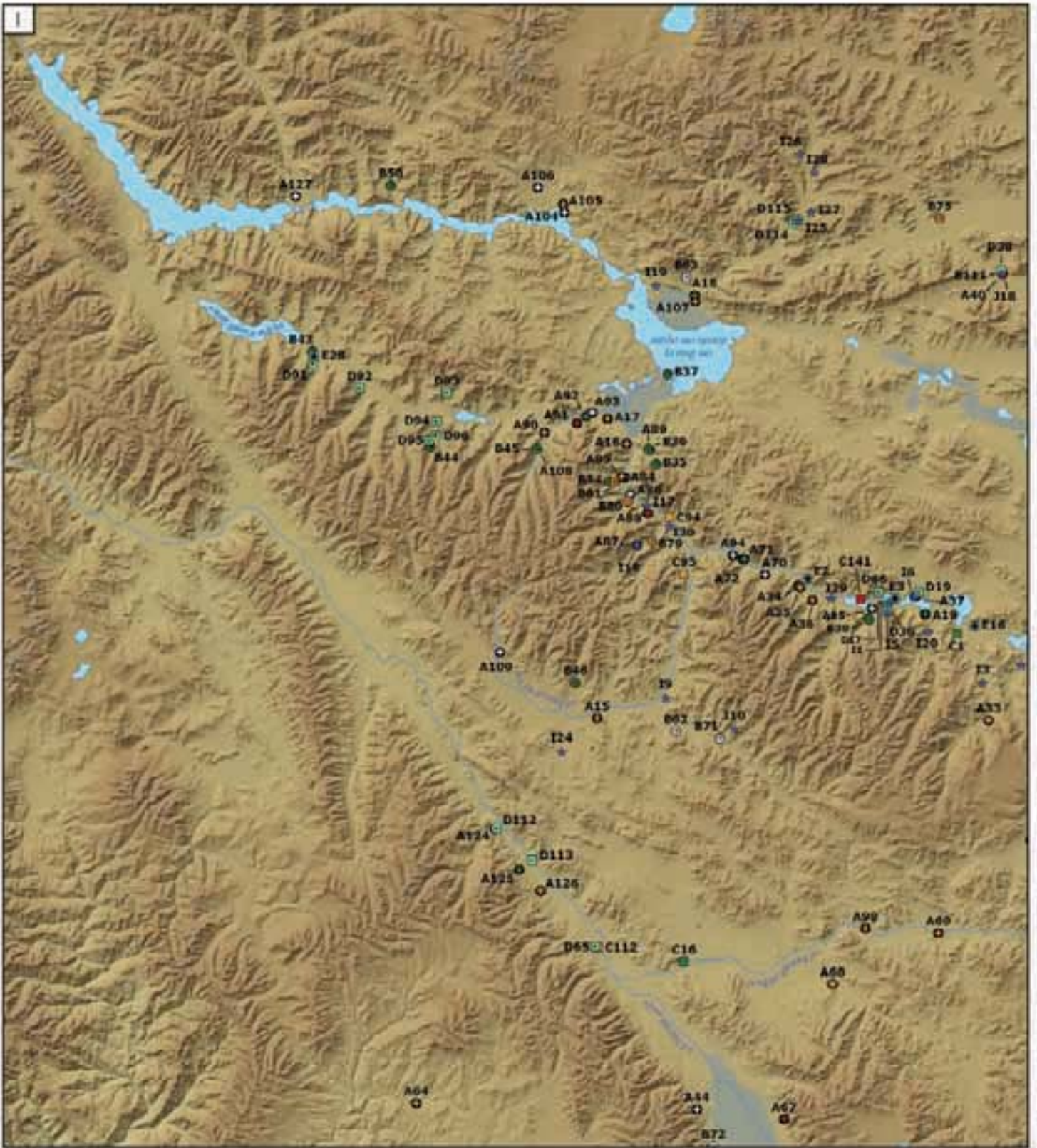




# UPPER TIBET REGIONAL SERIES





*14 regional maps*









**Residential Monuments**

Residential structures occupying summits




-  1.1a All-stone corbelled buildings
-  1.1b Edifices built with timbers
-  1.1c Solitary rampart networks
-  1.1x Indeterminate subtype


Residential structures in all other locations

-  1.2a All-stone corbelled buildings
-  1.2b Other freestanding building types
-  1.2c Buildings integrating caves and escarpments in their construction
-  1.2x Indeterminate subtype

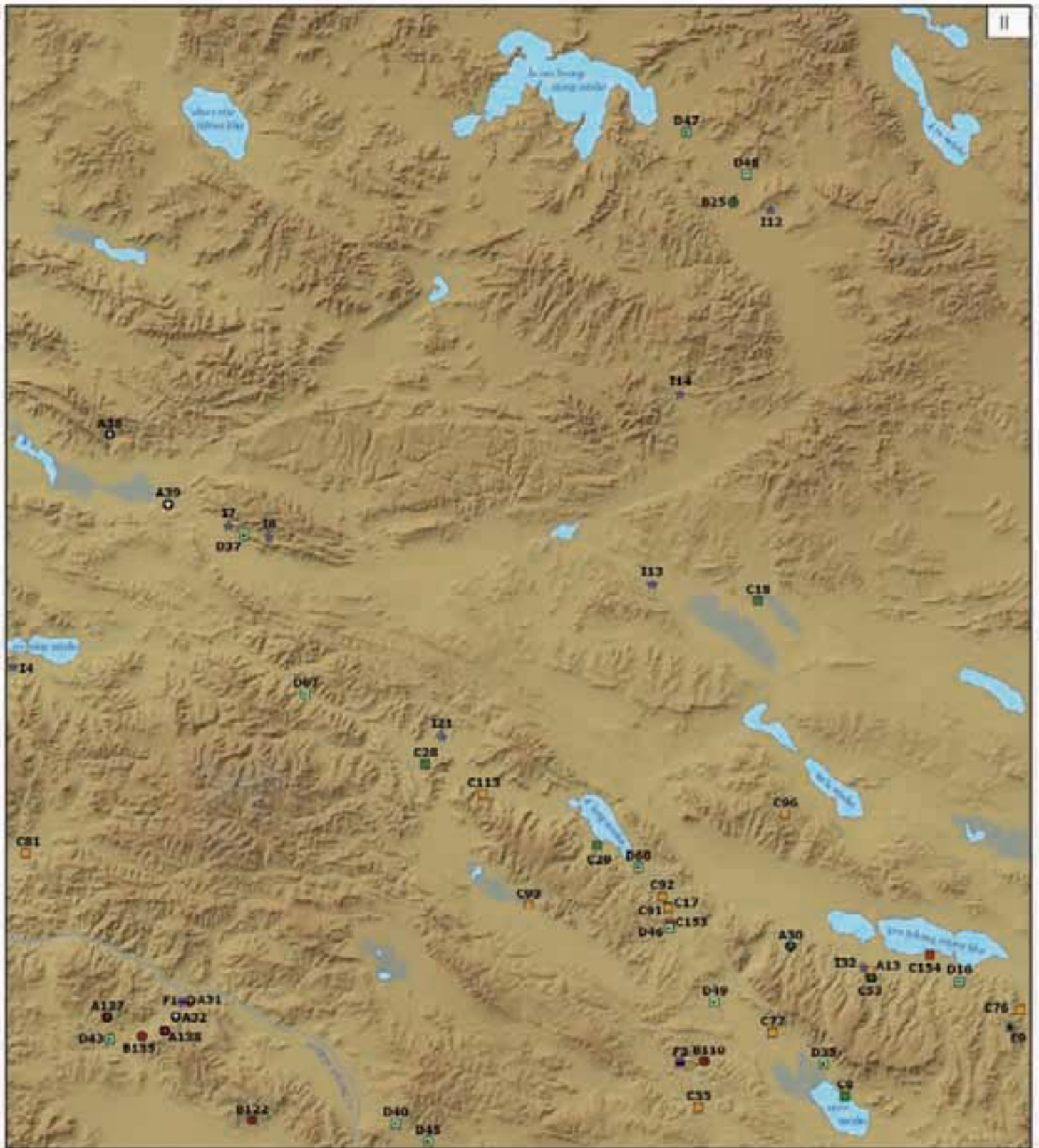
**Ceremonial Monuments**

Stelae and accompanying structures




-  II.1a Isolated pillars
-  II.1b Pillars erected within quadrate enclosures
-  II.1c Quadragular arrays of pillars appended to edifices







Superficial structures (primarily funerary superstructures)

-  II.2
-  Cubic mountaintop tombs II.3
-  Shrines, minor stone constructions and miscellaneous structures II.4

**Agricultural Structures**


-  III

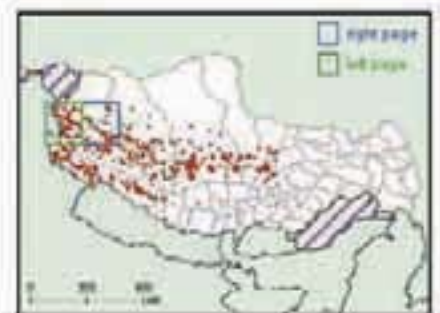
**Earthworks**

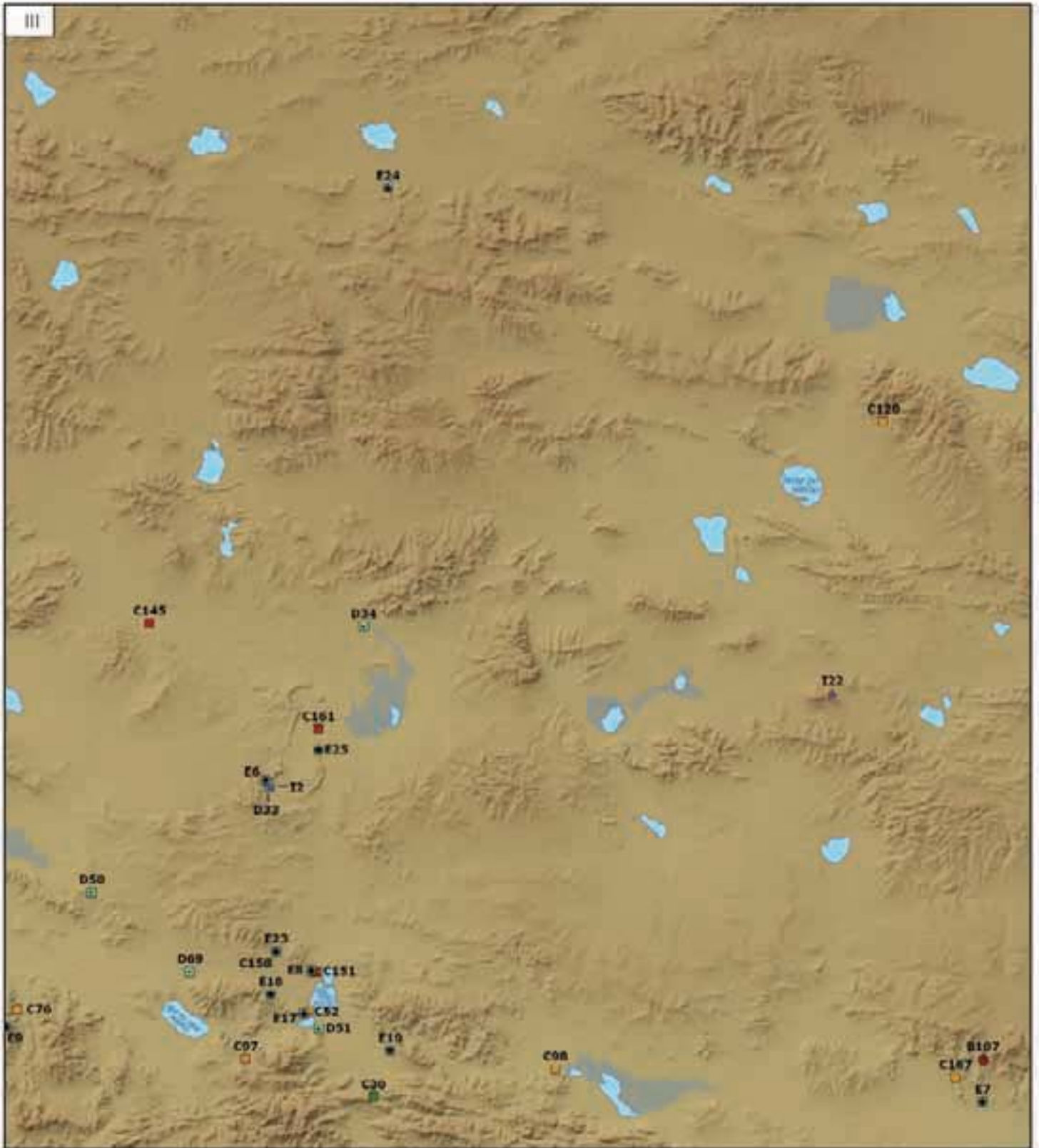
-  IV

 Area liable to flooding

**Rock Art**

-  V.1 Petroglyphs
-  V.2 Pictographs





**Residential Monuments**

Residential structures occupying summits

- 1.1a All-stone corbelled buildings
- 1.1b Edifices built with timbers
- 1.1c Solitary rampart networks
- 1.1x Indeterminate subtype

Residential structures in all other locations

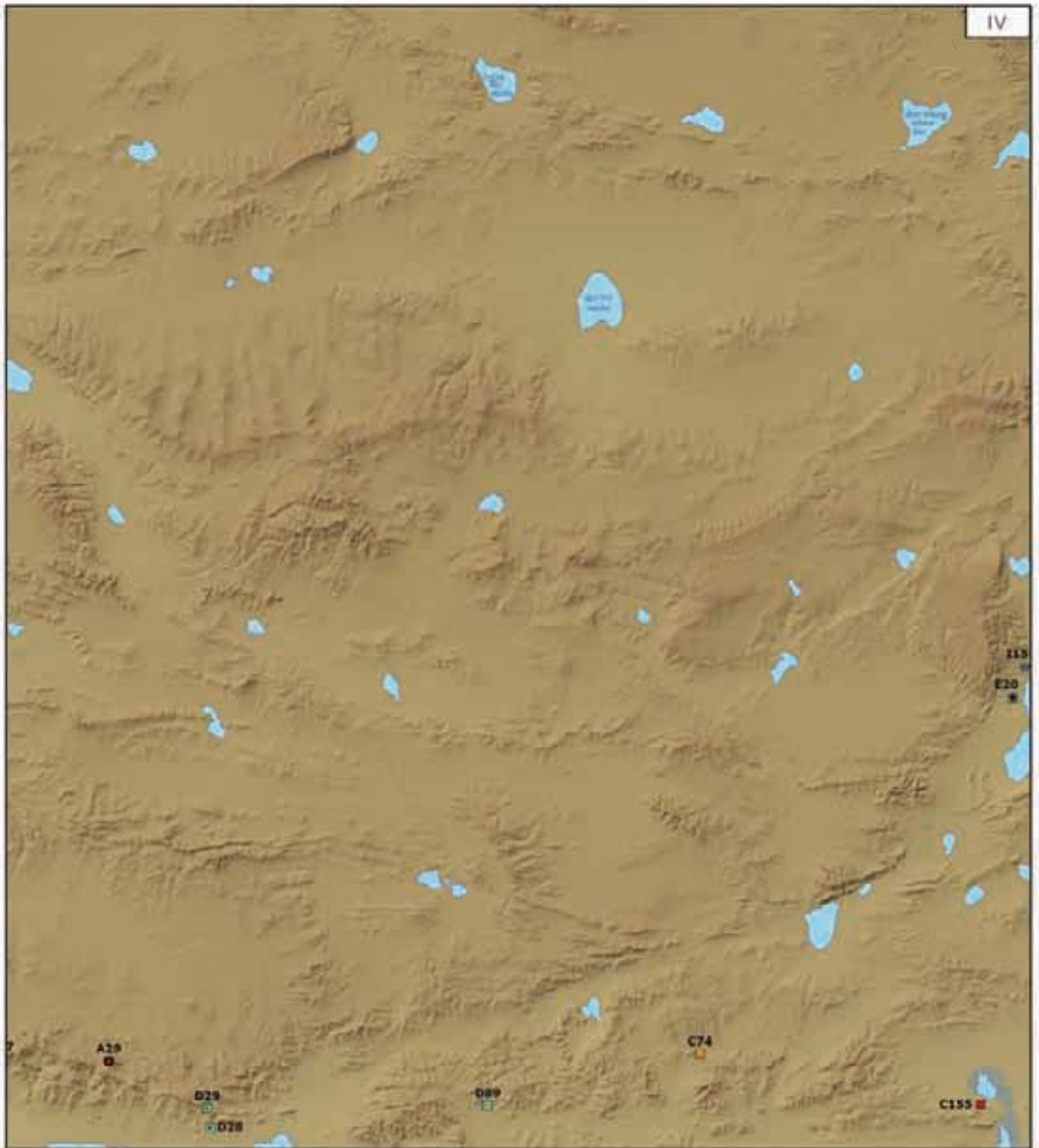
- 1.2a All-stone corbelled buildings
- 1.2b Other freestanding building types
- 1.2c Buildings integrating caves and escarpments in their construction
- 1.2x Indeterminate subtype

**Ceremonial Monuments**

Stelae and accompanying structures

- II.1a Isolated pillars
- II.1b Pillars erected within quadrate enclosures
- II.1c Quadragular arrays of pillars appended to edifices





Superficial structures (primarily funerary superstructures)

- II.2
- Cubic mountaintop tombs
- II.3
- Shrines, minor stone constructions and miscellaneous structures
- II.4

**Agricultural Structures**

- III

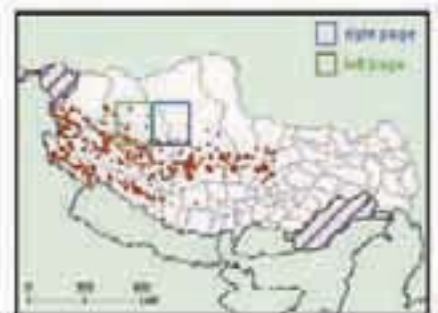
**Earthworks**


- IV

■ Area liable to flooding

**Rock Art**





- V.1 Petroglyphs
- V.2 Pictographs









**Residential Monuments**

Residential structures occupying summits




-  1.1a *All-stone corbelled buildings*
-  1.1b *Edifices built with timbers*
-  1.1c *Solitary rampart networks*
-  1.1x *Indeterminate subtype*

Residential structures in all other locations

-  1.2a *All-stone corbelled buildings*
-  1.2b *Other freestanding building types*
-  1.2c *Buildings integrating caves and escarpments in their construction*
-  1.2x *Indeterminate subtype*

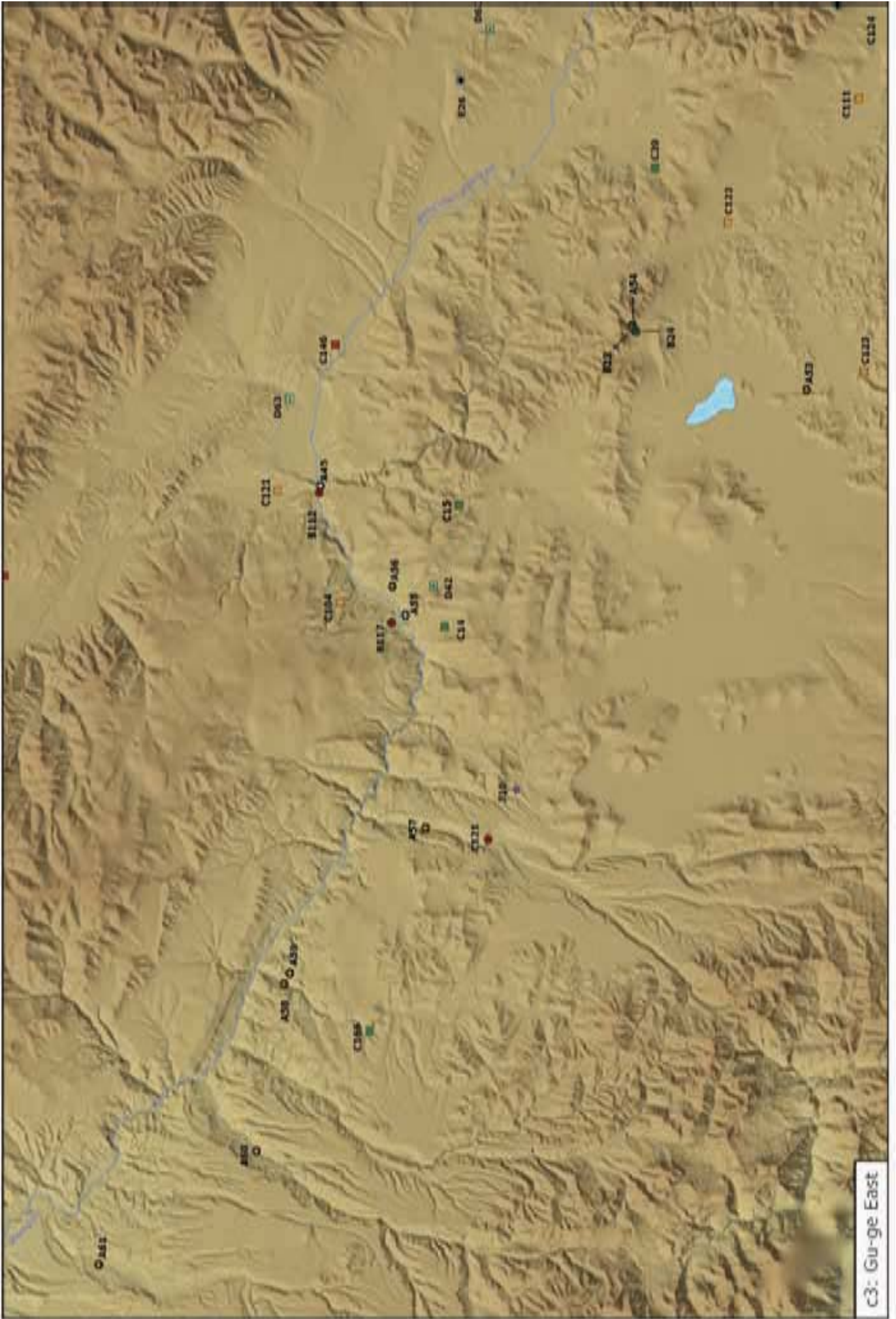
**Ceremonial Monuments**

Stelae and accompanying structures

-  II.1a *Isolated pillars*
-  II.1b *Pillars erected within quadrate enclosures*
-  II.1c *Quadrangular arrays of pillars appended to edifices*









c4: Gangs-ri-mtsho gsum

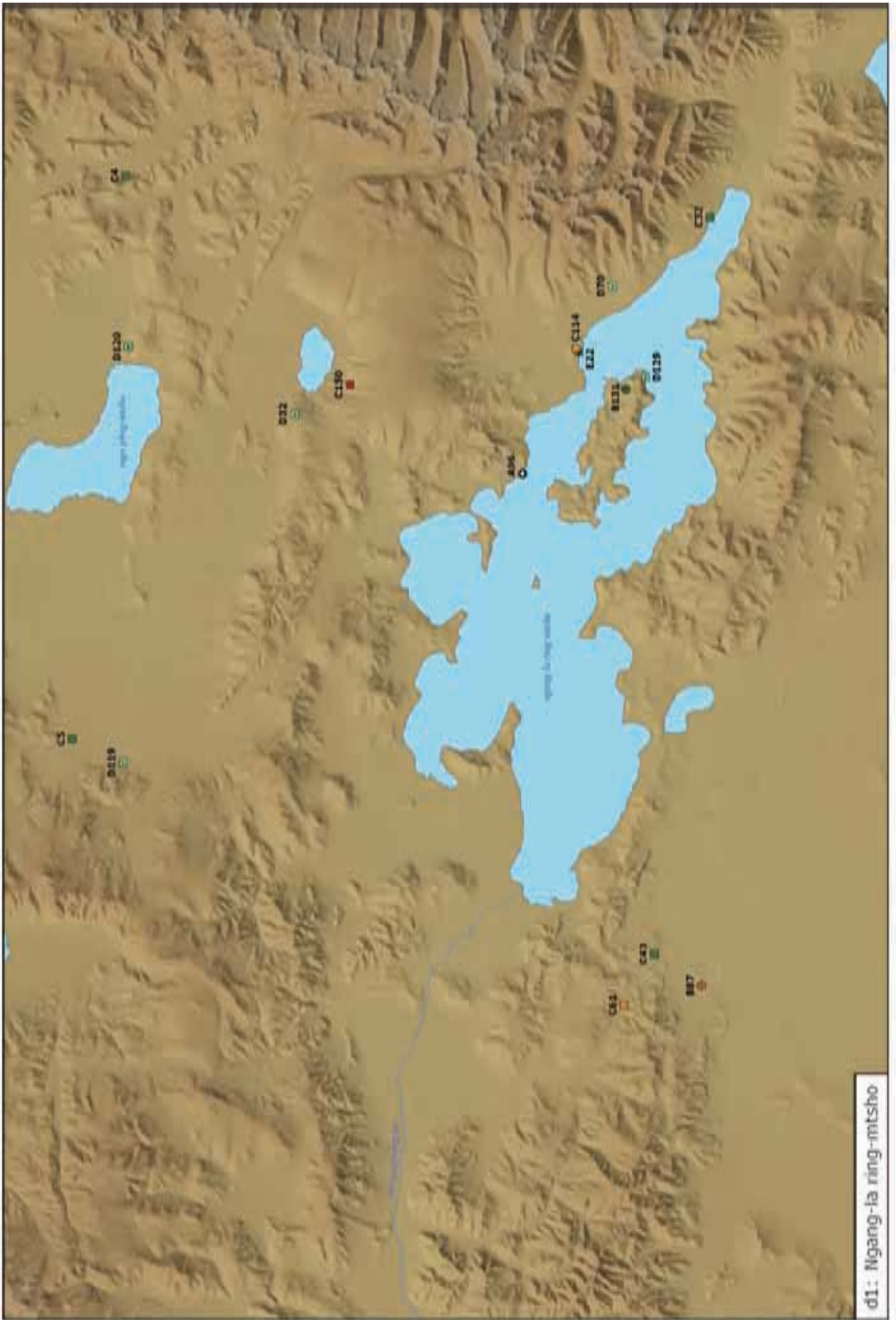




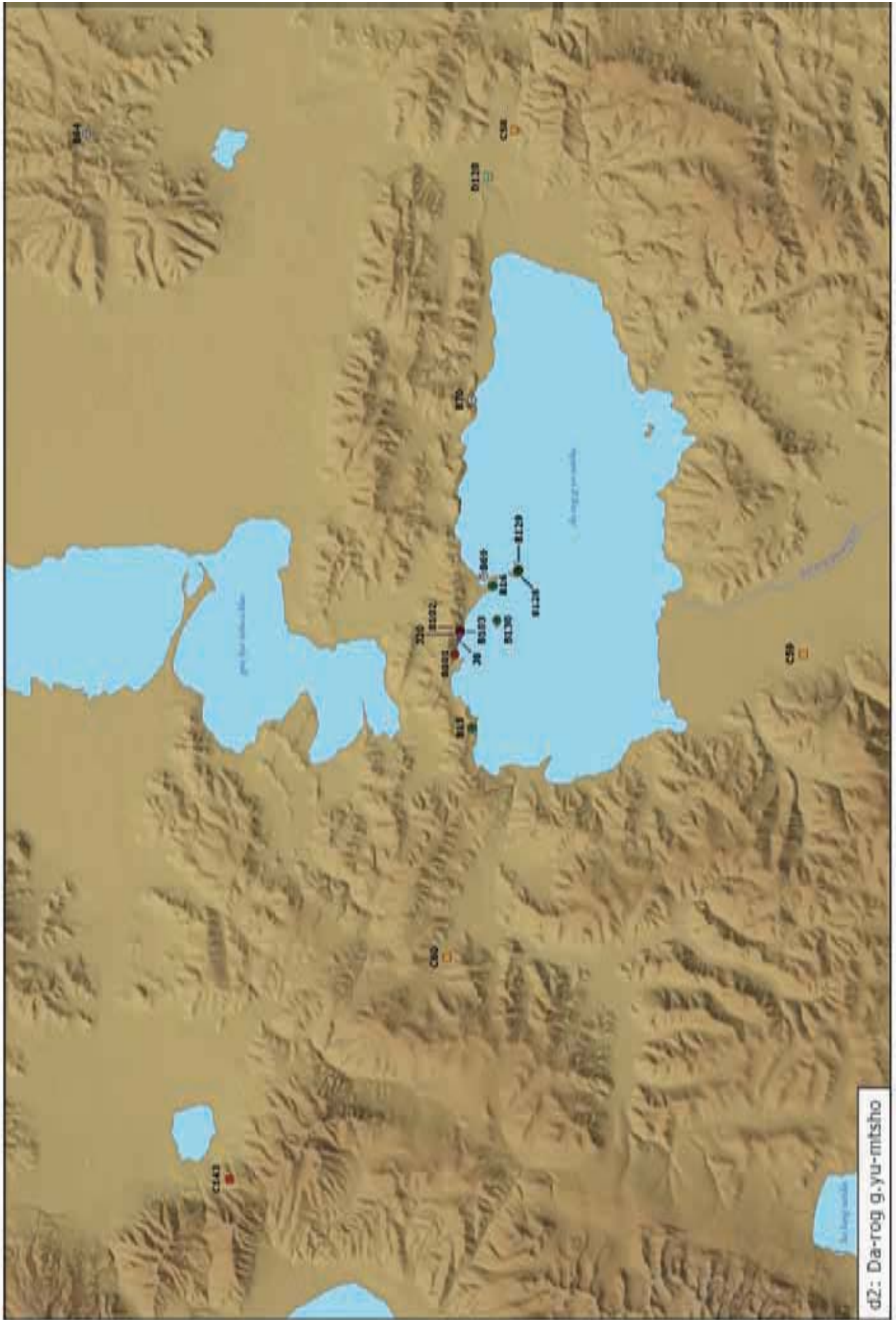
c5: Upper Yar-lung gtsang-po

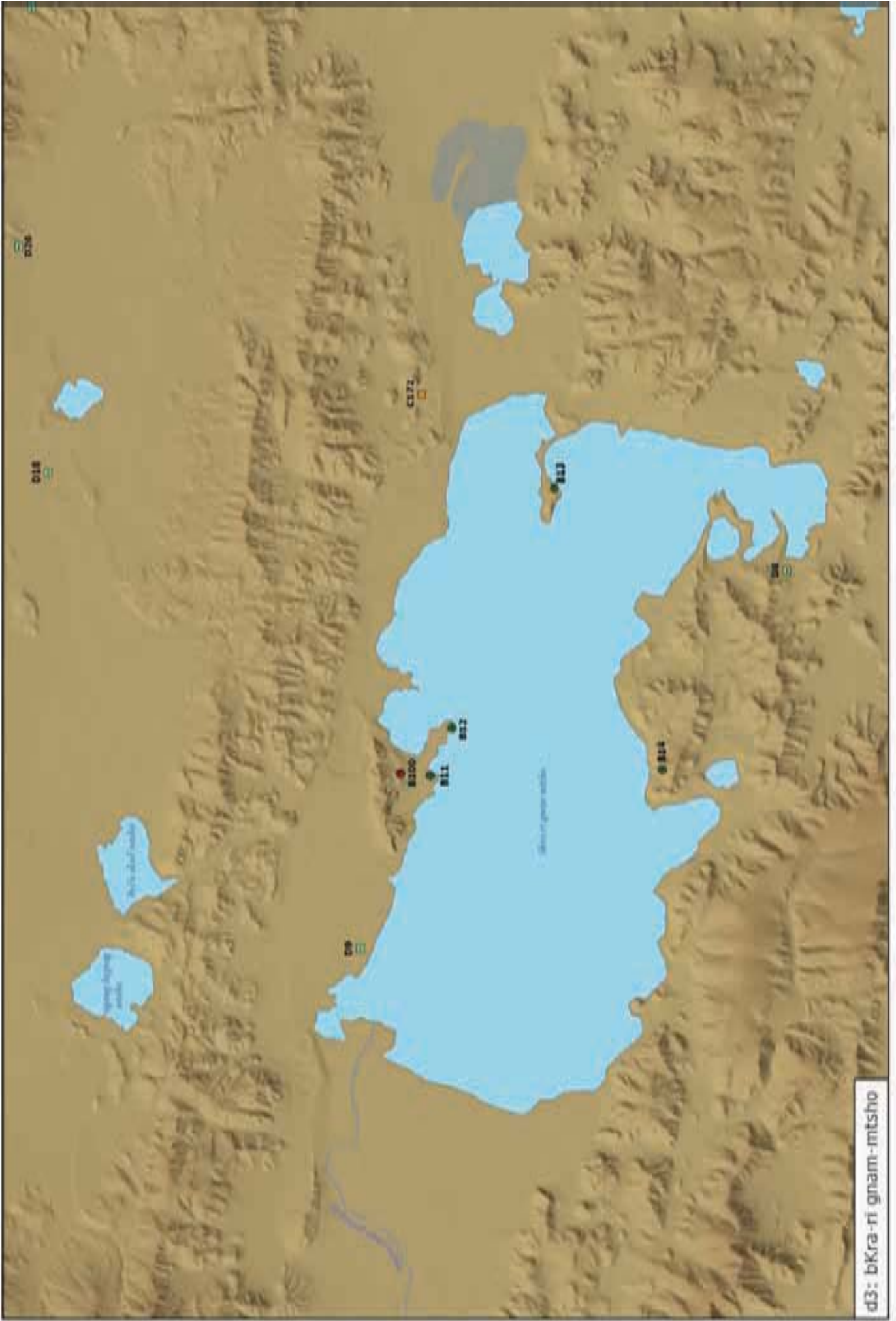






d1: Ngang-la ring-mtsho





d3: bKra-ni gnam-mtsho

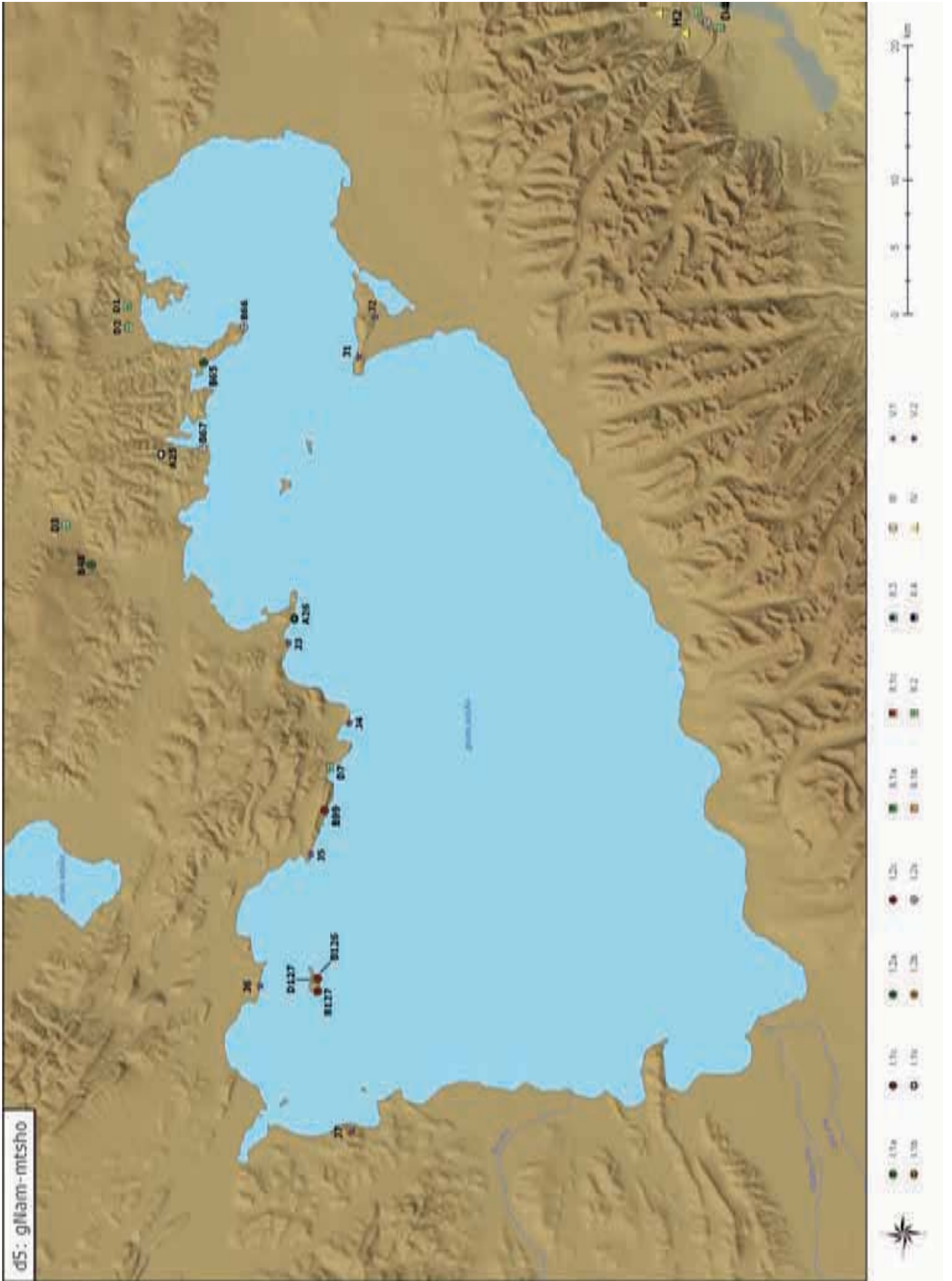


d4: mTsho sngon-mo

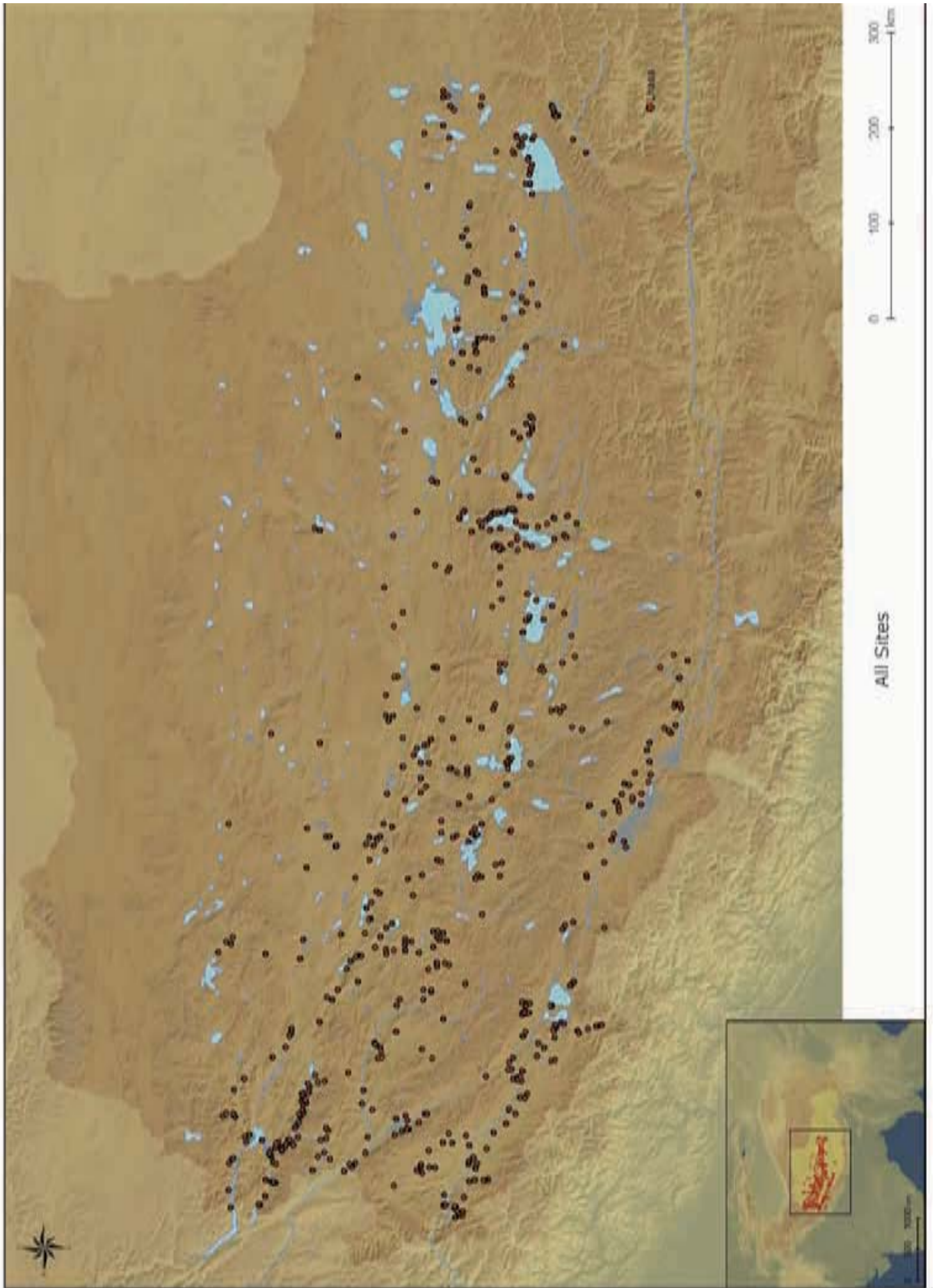
Legend and scale bar:

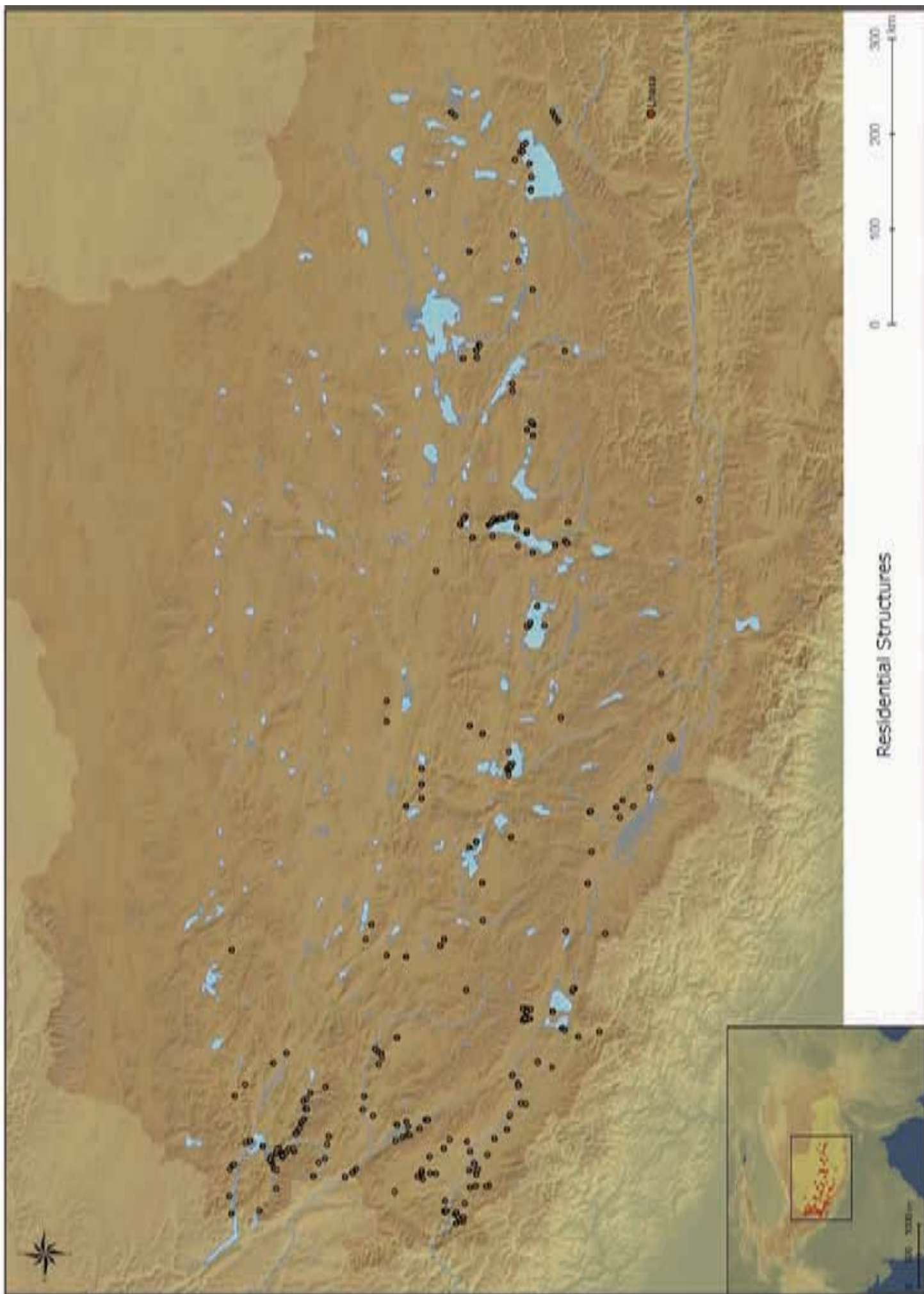
•	1.18	•	1.10	•	1.28	•	1.20	■	1.18	■	1.10	■	1.3	■	1.4	•	V.1
•	1.18	•	1.19	•	1.20	•	1.21	■	1.18	■	1.2	■	1.4	■	IV	•	V.2

Scale: 0 5 10 20 Km

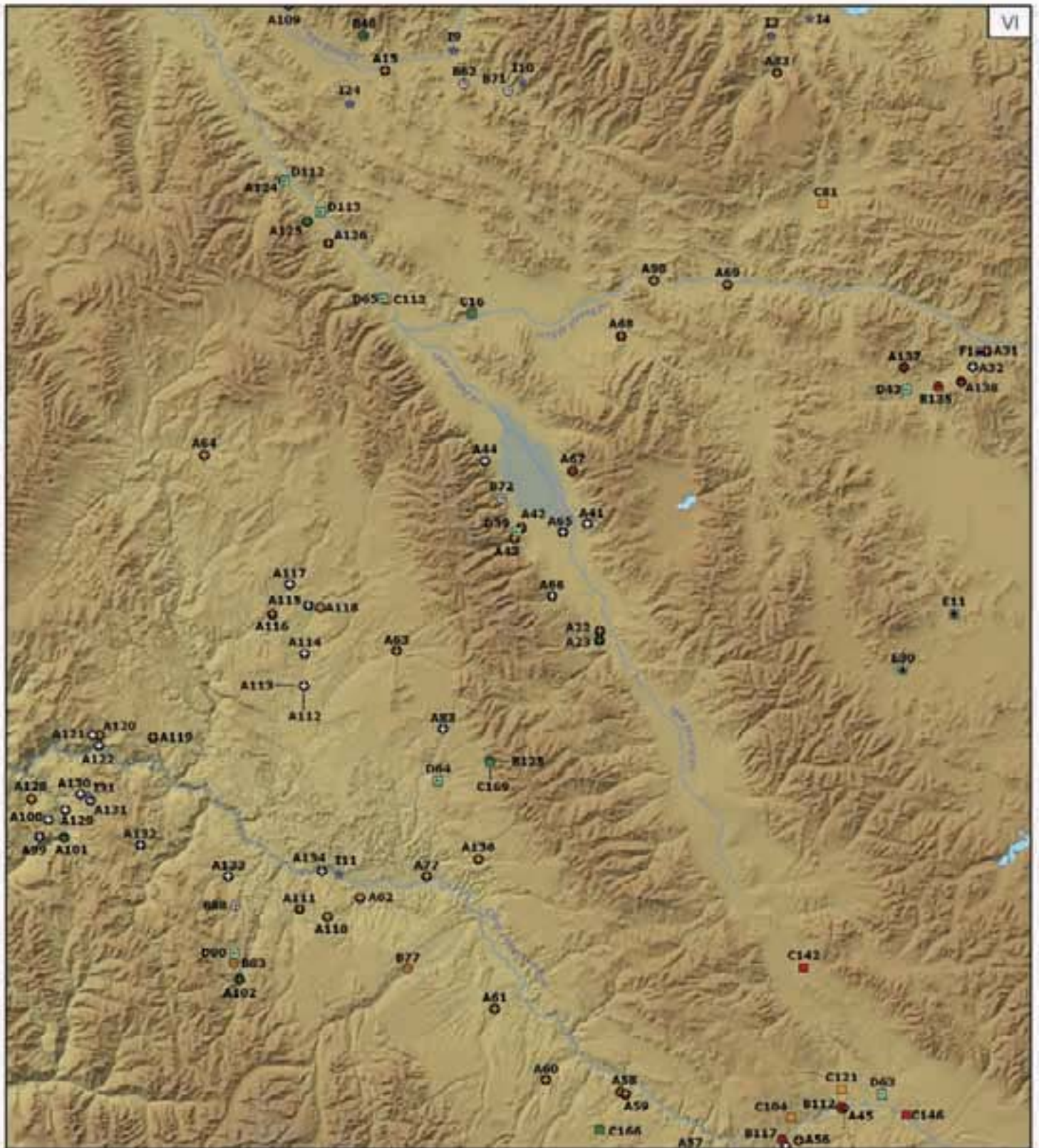


d5: g/lam-mtsho









Superficial structures (primarily funerary superstructures)

II.2

Cubic mountaintop tombs

II.3

Shrines, minor stone constructions and miscellaneous structures

II.4

**Agricultural Structures**

III

**Earthworks**

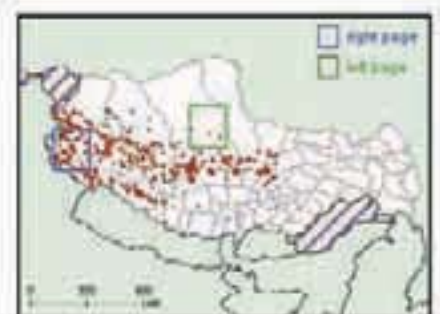
IV

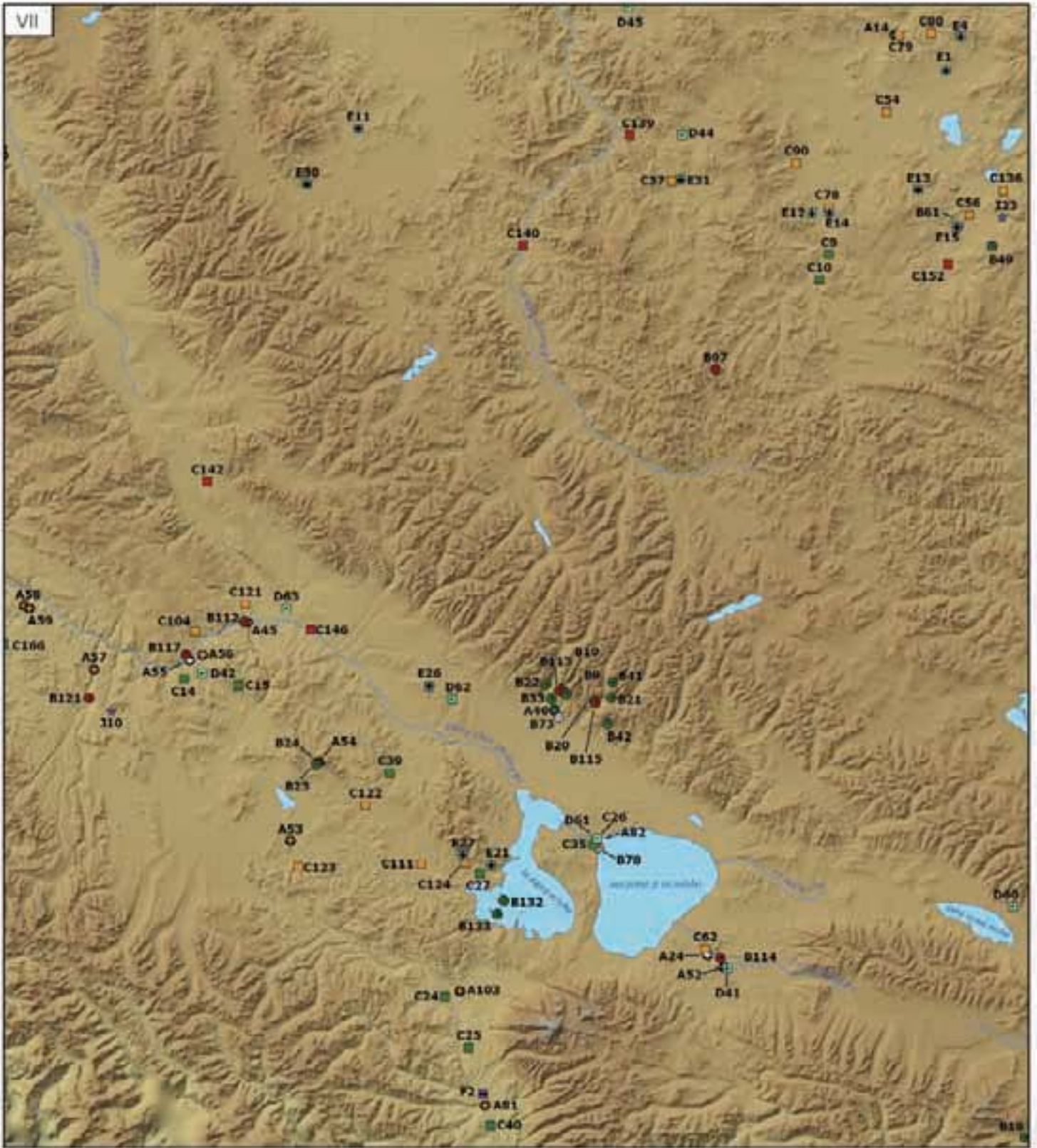
Area liable to flooding

**Rock Art**

V.1 Petroglyphs





V.2 Pictographs









**Residential Monuments**

Residential structures occupying summits




-  1.1a All-stone corbelled buildings
-  1.1b Edifices built with timbers
-  1.1c Solitary rampart networks
-  1.1x Indeterminate subtype

Residential structures in all other locations

-  1.2a All-stone corbelled buildings
-  1.2b Other freestanding building types
-  1.2c Buildings integrating caves and escarpments in their construction
-  1.2x Indeterminate subtype

**Ceremonial Monuments**

Stelae and accompanying structures

-  II.1a Isolated pillars
-  II.1b Pillars erected within quadrate enclosures
-  II.1c Quadragular arrays of pillars appended to edifices





Superficial structures (primarily funerary superstructures)

- II.2
- Cubic mountaintop tombs
- II.3
- Shrines, minor stone constructions and miscellaneous structures
- II.4

**Agricultural Structures**

- III

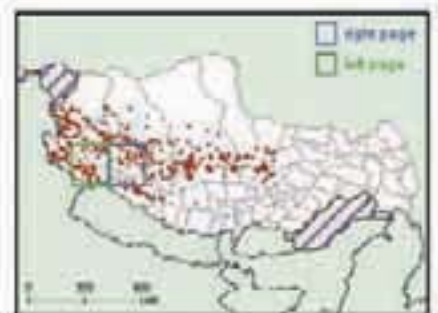
**Earthworks**

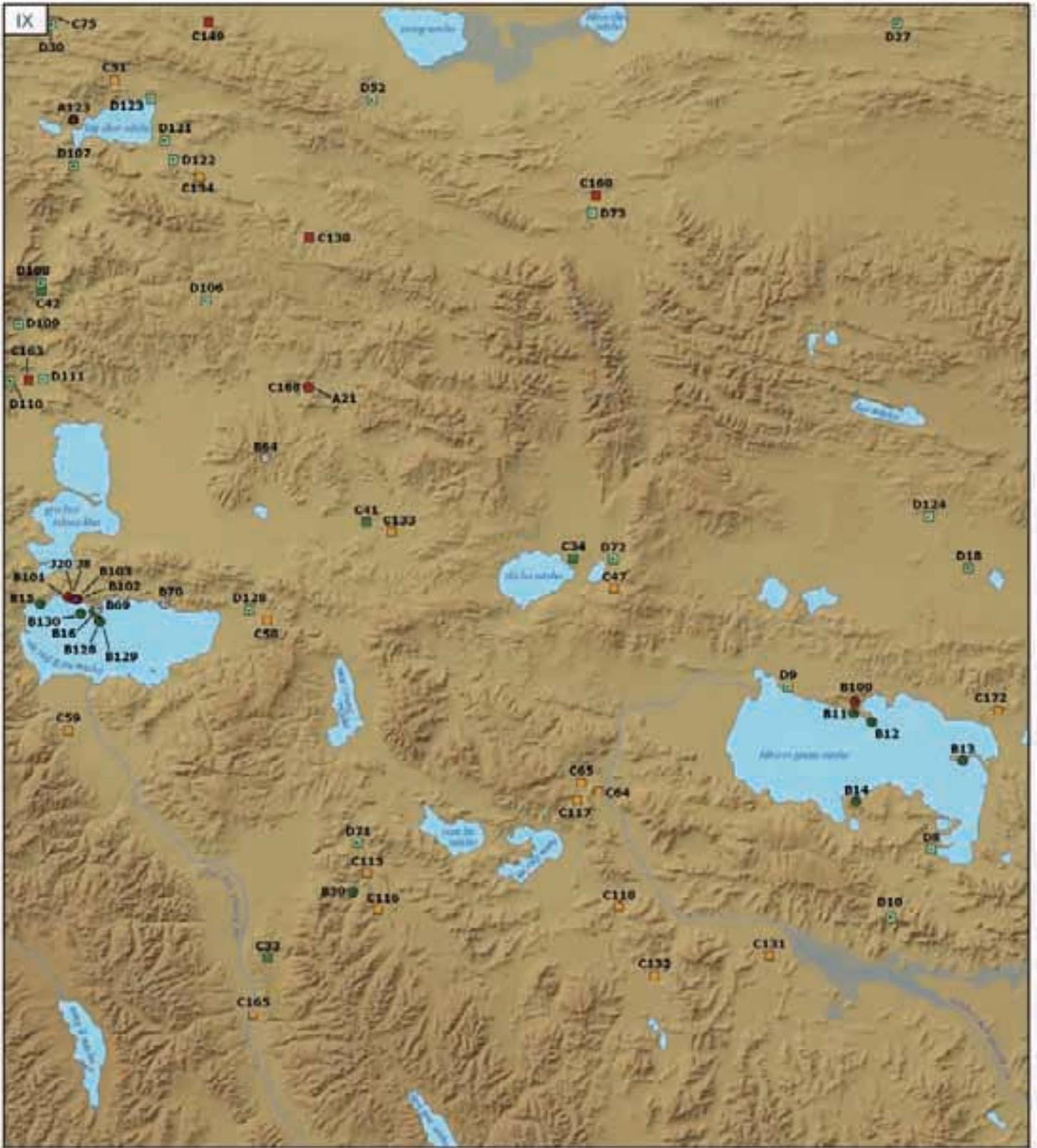
- IV

■ Area liable to flooding

**Rock Art**

- V.1 Petroglyphs
- V.2 Pictographs





**Residential Monuments**



Residential structures occupying summits

- 1.1a All-stone corbelled buildings
- 1.1b Edifices built with timbers
- 1.1c Solitary rampart networks
- 1.1x Indeterminate subtype

Residential structures in all other locations

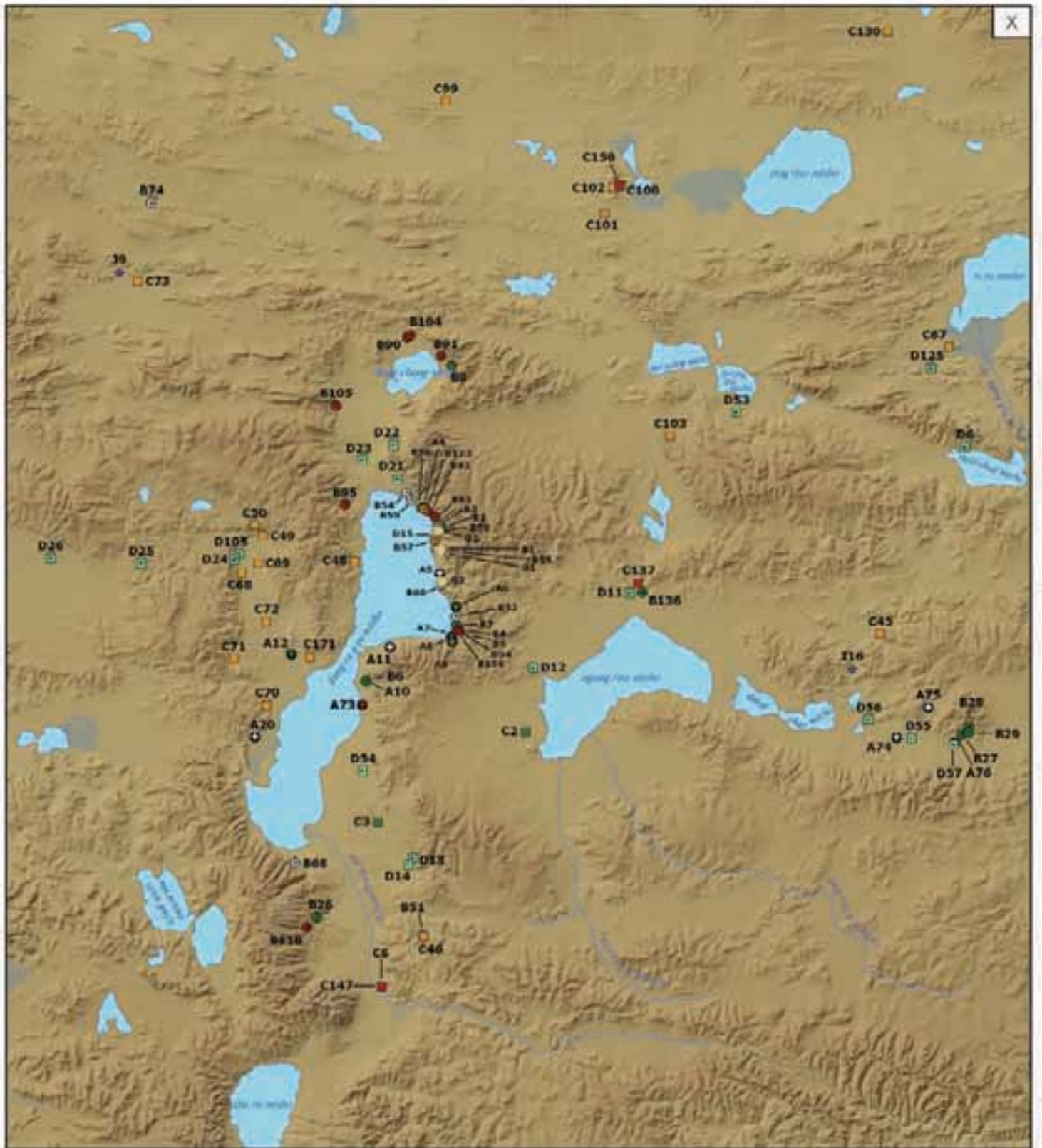
- 1.2a All-stone corbelled buildings
- 1.2b Other freestanding building types
- 1.2c Buildings integrating caves and escarpments in their construction
- 1.2x Indeterminate subtype

**Ceremonial Monuments**

Stelae and accompanying structures

- II.1a Isolated pillars
- II.1b Pillars erected within quadrate enclosures
- II.1c Quadrangular arrays of pillars appended to edifices





Superficial structures (primarily funerary superstructures)

- II.2
- Cubic mountaintop tombs
- II.3
- Shrines, minor stone constructions and miscellaneous structures
- II.4

**Agricultural Structures**

- III

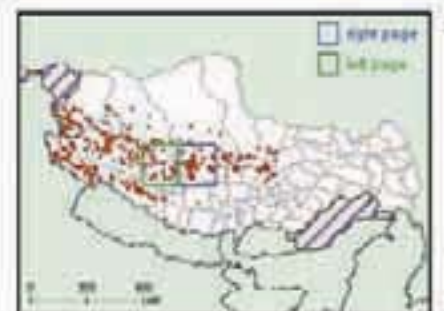
**Earthworks**

- IV

Area liable to flooding

**Rock Art**

- V.1 Petroglyphs
- V.2 Pictographs





**Residential Monuments**

Residential structures occupying summits

- 1.1a All-stone corbelled buildings
- 1.1b Edifices built with timbers
- 1.1c Solitary rampart networks
- 1.1x Indeterminate subtype

Residential structures in all other locations

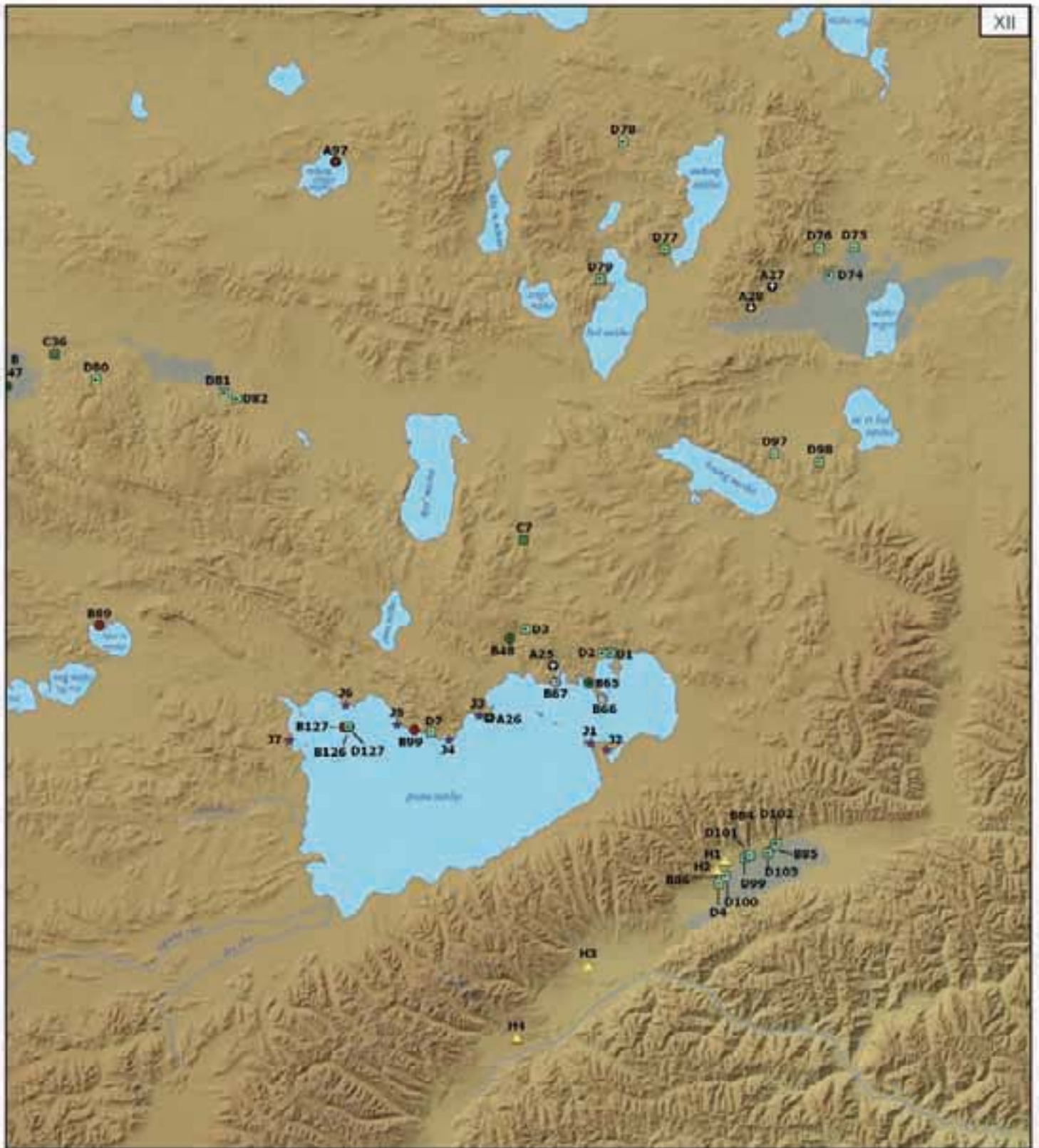
- 1.2a All-stone corbelled buildings
- 1.2b Other freestanding building types
- 1.2c Buildings integrating caves and escarpments in their construction
- 1.2x Indeterminate subtype

**Ceremonial Monuments**

Stelae and accompanying structures

- II.1a Isolated pillars
- II.1b Pillars erected within quadrate enclosures
- II.1c Quadrangular arrays of pillars appended to edifices





Superficial structures (primarily funerary superstructures)

II.2

Cubic mountaintop tombs

II.3

Shrines, minor stone constructions and miscellaneous structures

II.4

**Agricultural Structures**

III

**Earthworks**

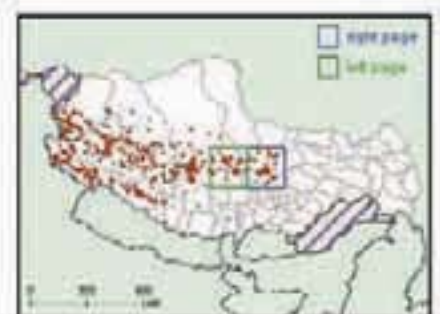
IV

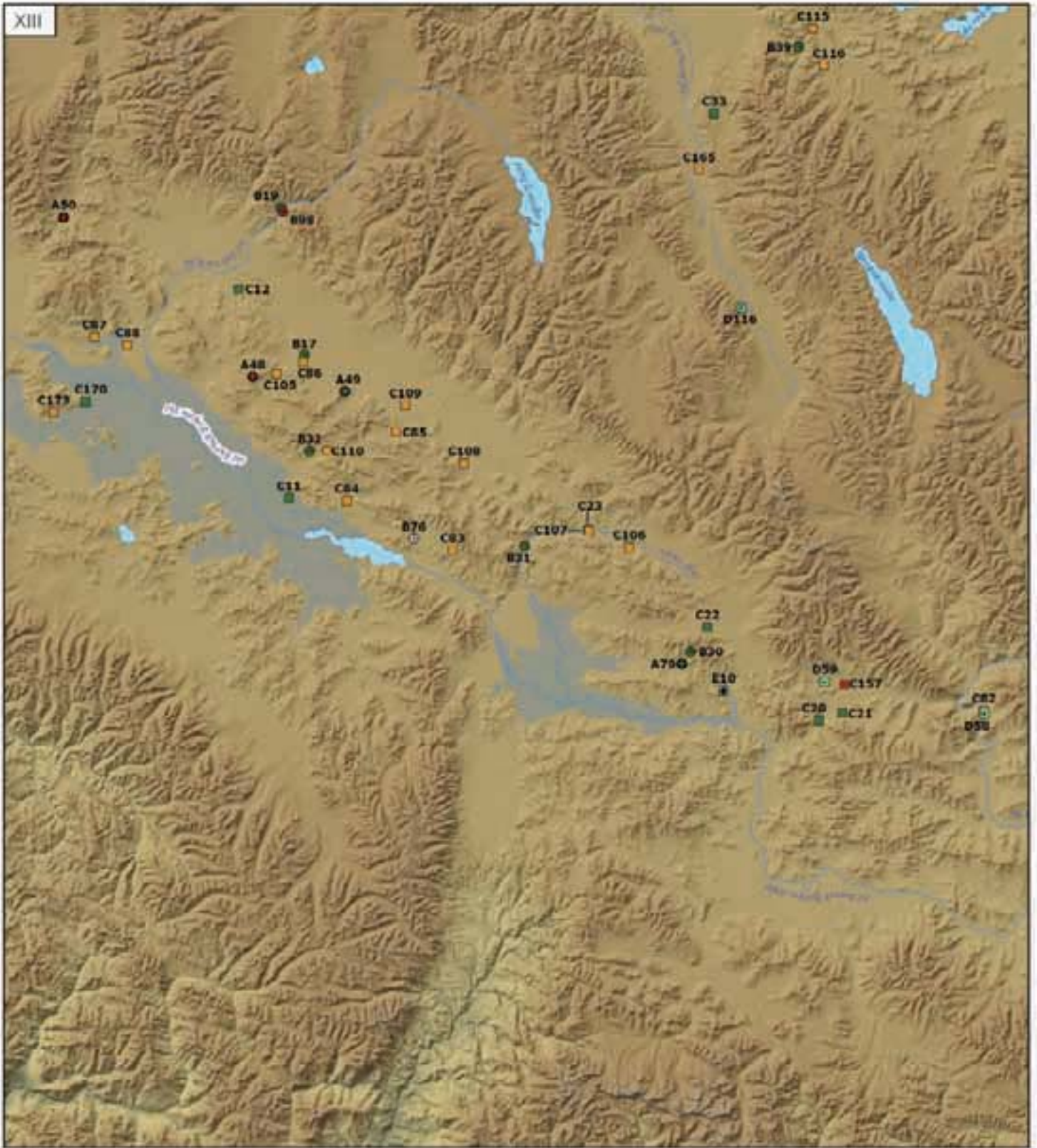
Area liable to flooding

**Rock Art**

V.1 Petroglyphs

V.2 Pictographs





**Residential Monuments**

Residential structures occupying summits

- 1.1a All-stone corbelled buildings
- 1.1b Edifices built with timbers
- 1.1c Solitary rampart networks
- 1.1x Indeterminate subtype

Residential structures in all other locations

- 1.2a All-stone corbelled buildings
- 1.2b Other freestanding building types
- 1.2c Buildings integrating caves and escarpments in their construction
- 1.2x Indeterminate subtype

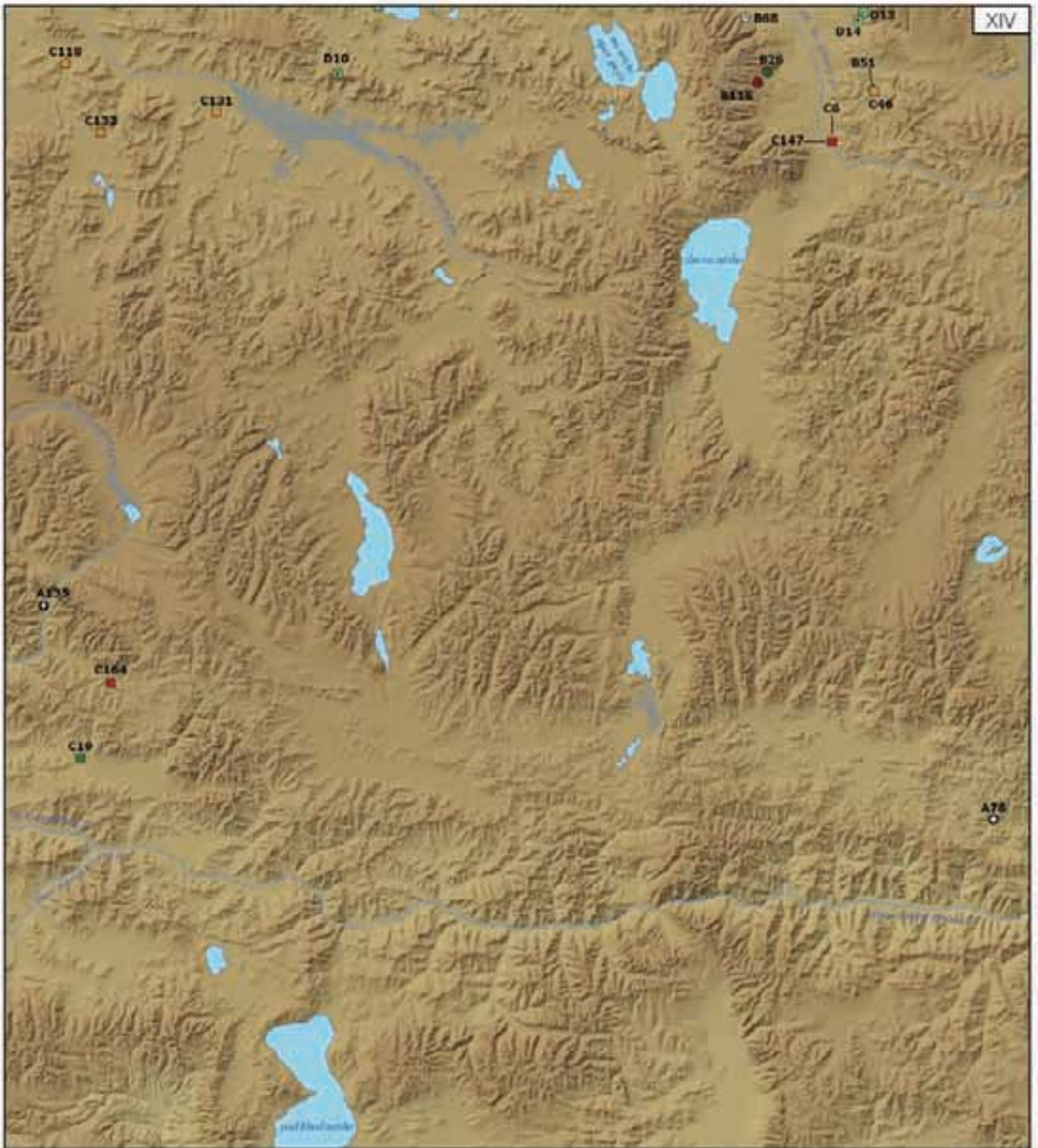
**Ceremonial Monuments**

Stelae and accompanying structures

- II.1a Isolated pillars
- II.1b Pillars erected within quadrate enclosures
- II.1c Quadrangular arrays of pillars appended to edifices







Superficial structures (primarily funerary superstructures)

- II.2
- Cubic mountaintop tombs
- II.3
- Shrines, minor stone constructions and miscellaneous structures
- II.4

**Agricultural Structures**

- III

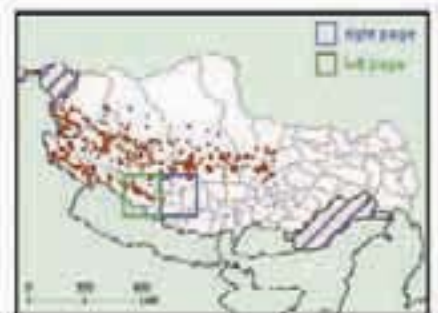
**Earthworks**

- IV

■ Area liable to flooding

**Rock Art**

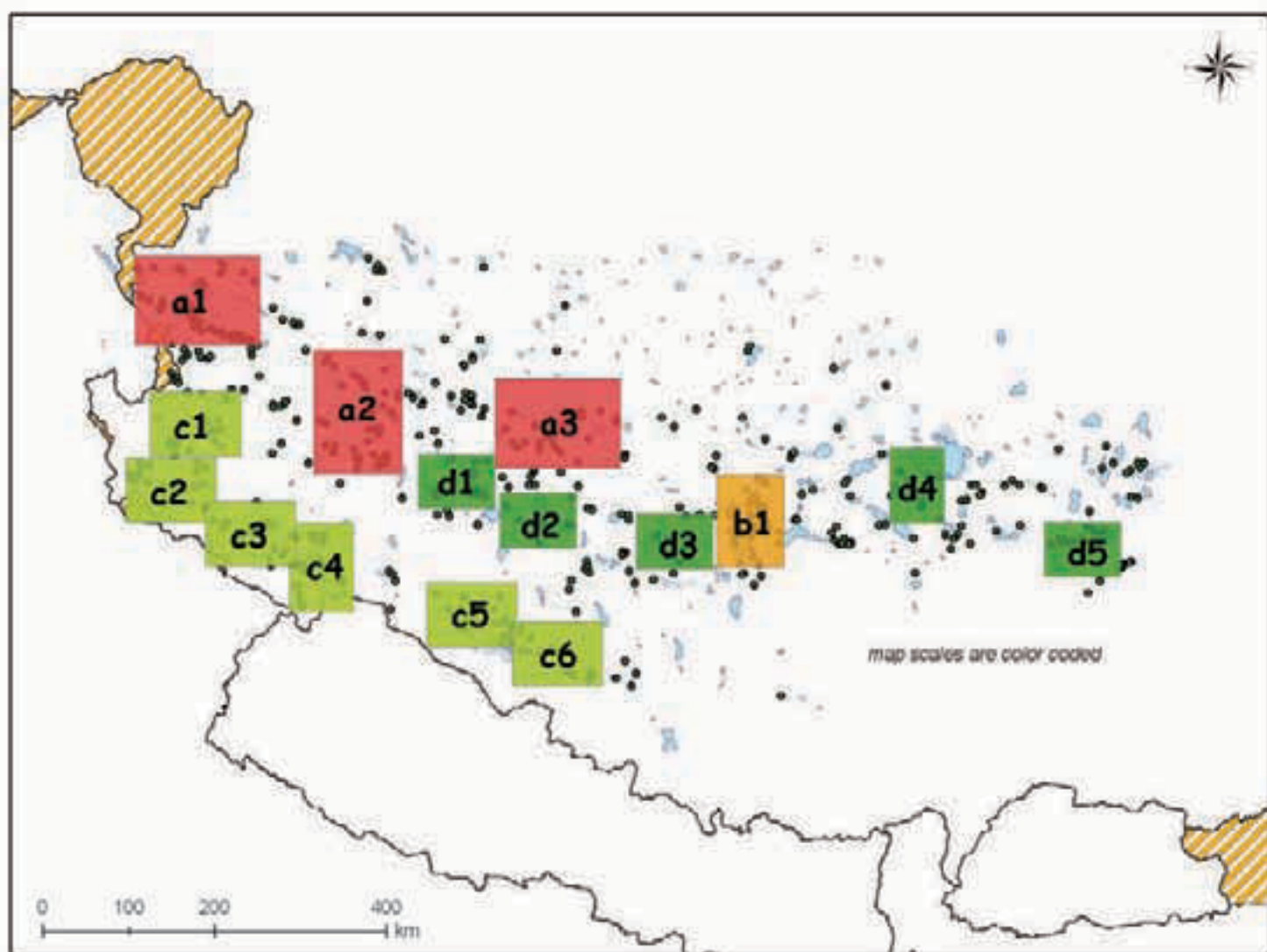
- V.1 Petroglyphs
- V.2 Pictographs

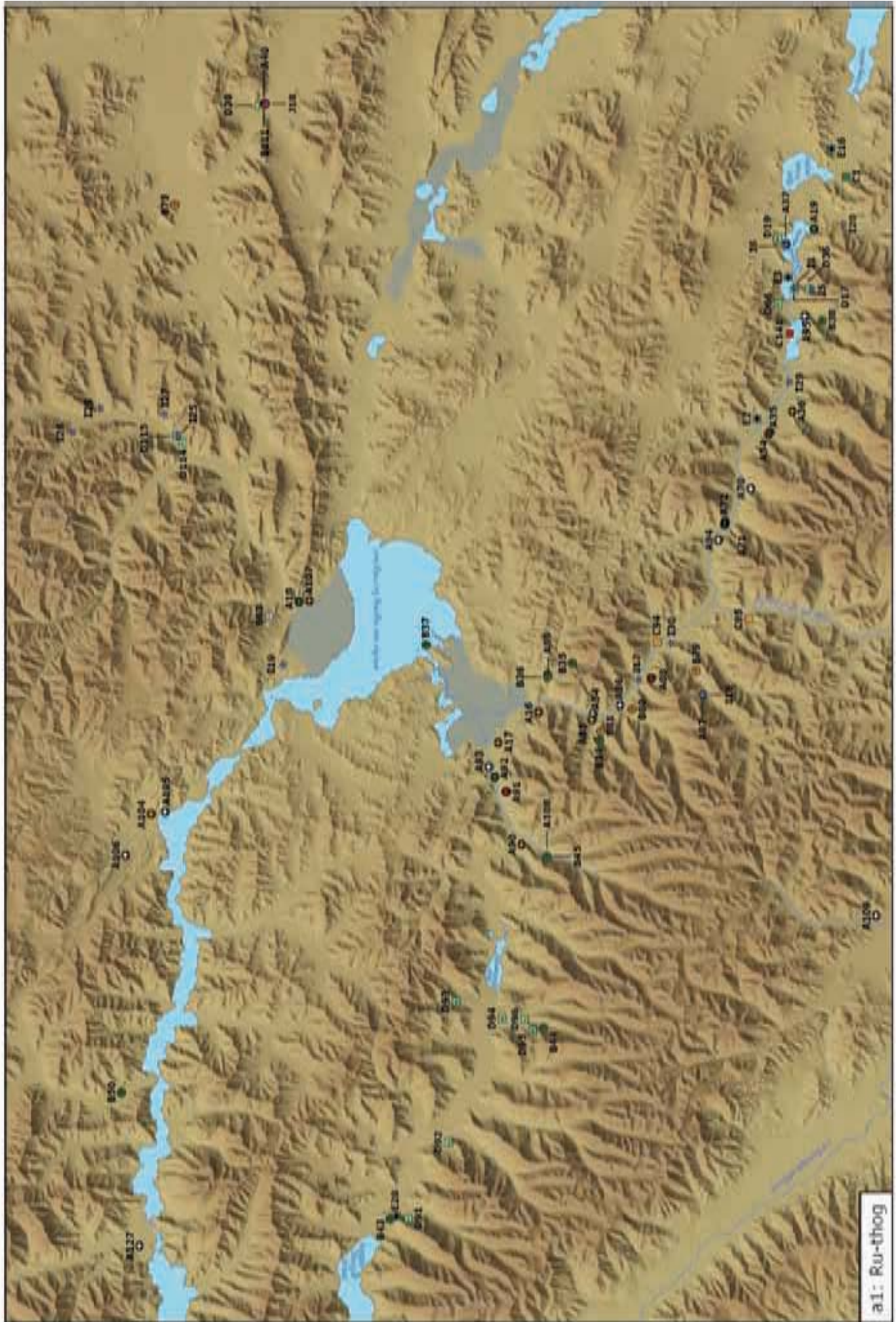




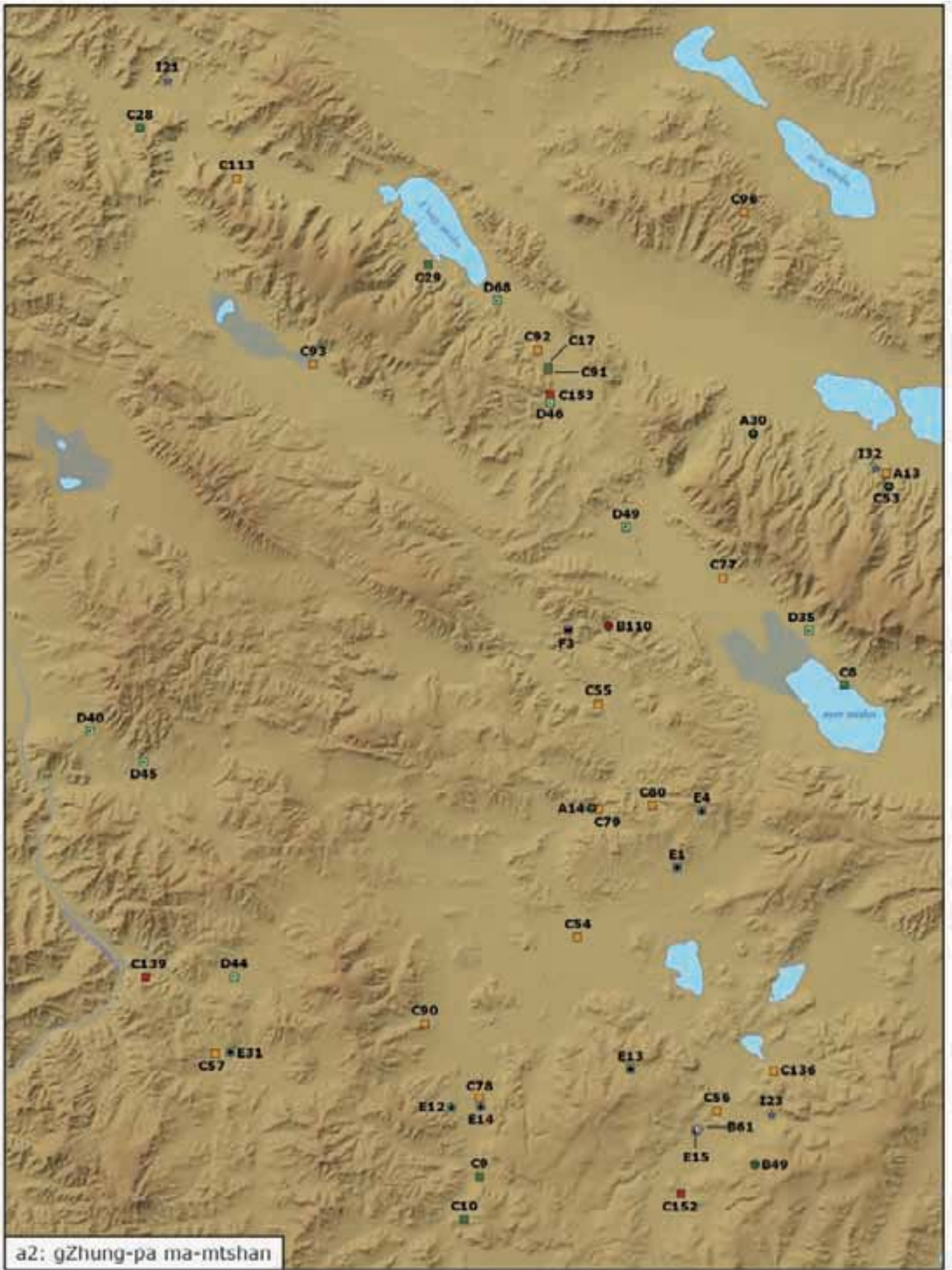
## HIGHLIGHTED AREAS SERIES

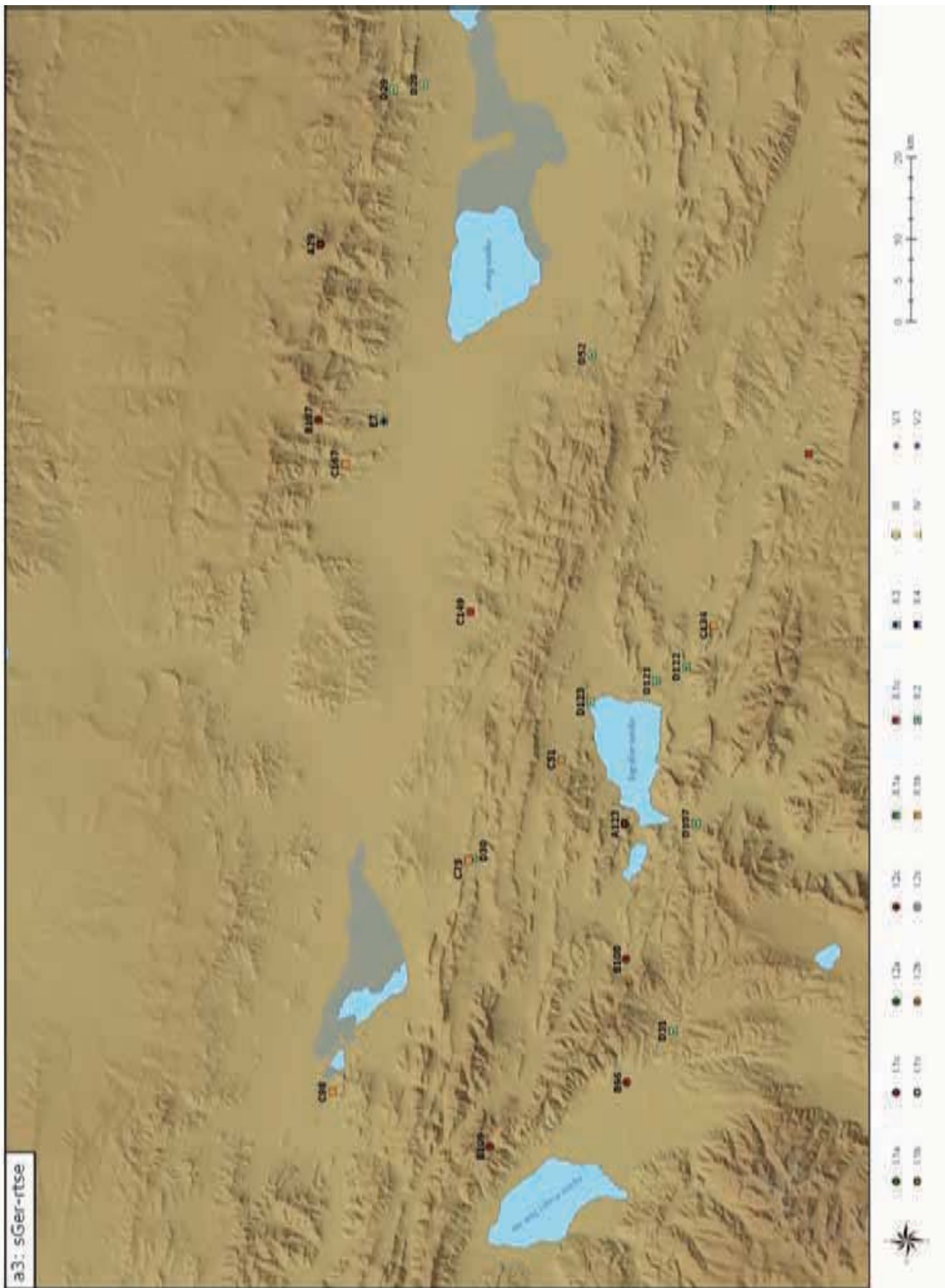
*15 maps of important lakes and  
areas with a high density of sites*

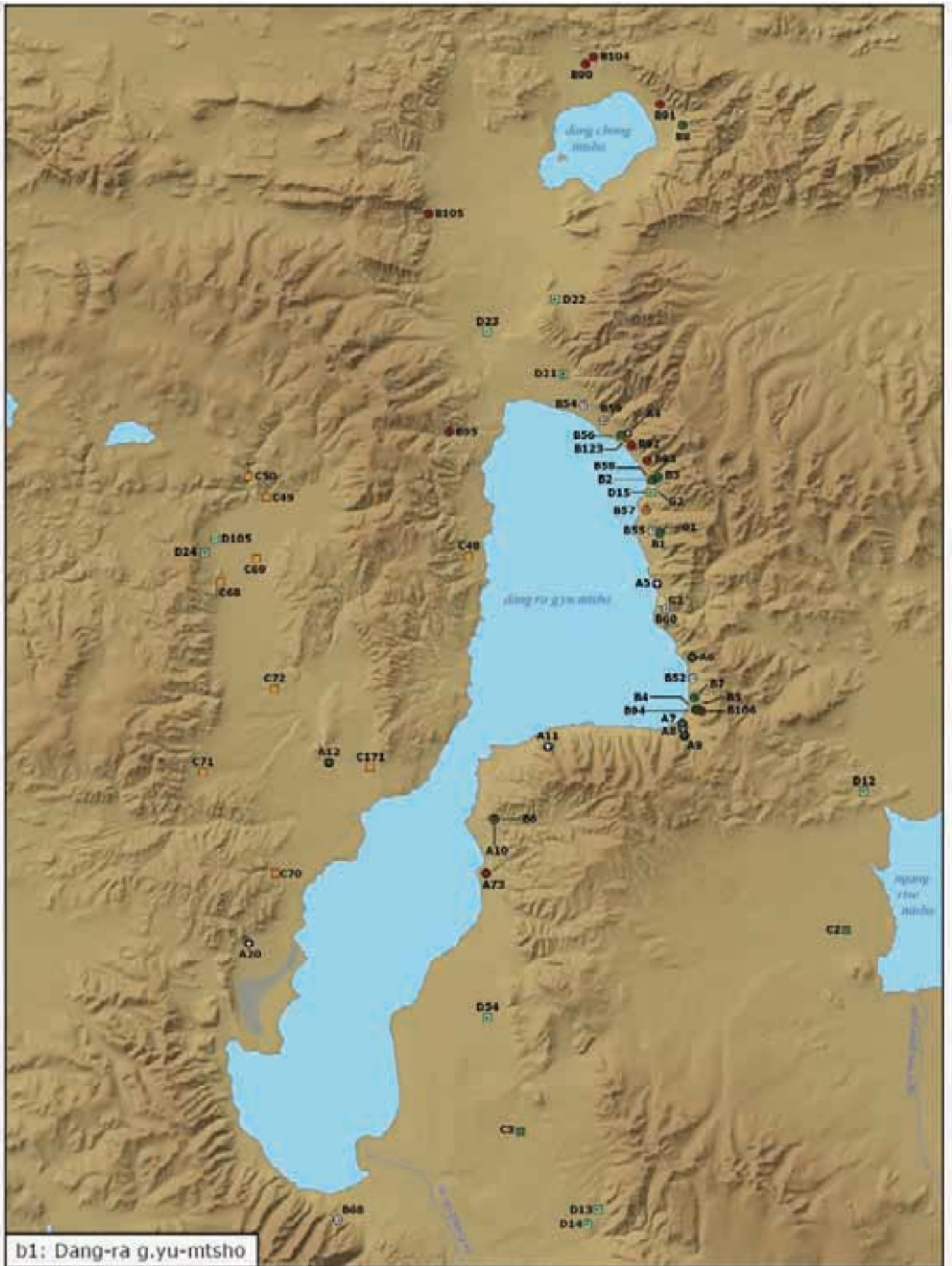




a1: Ru-thog





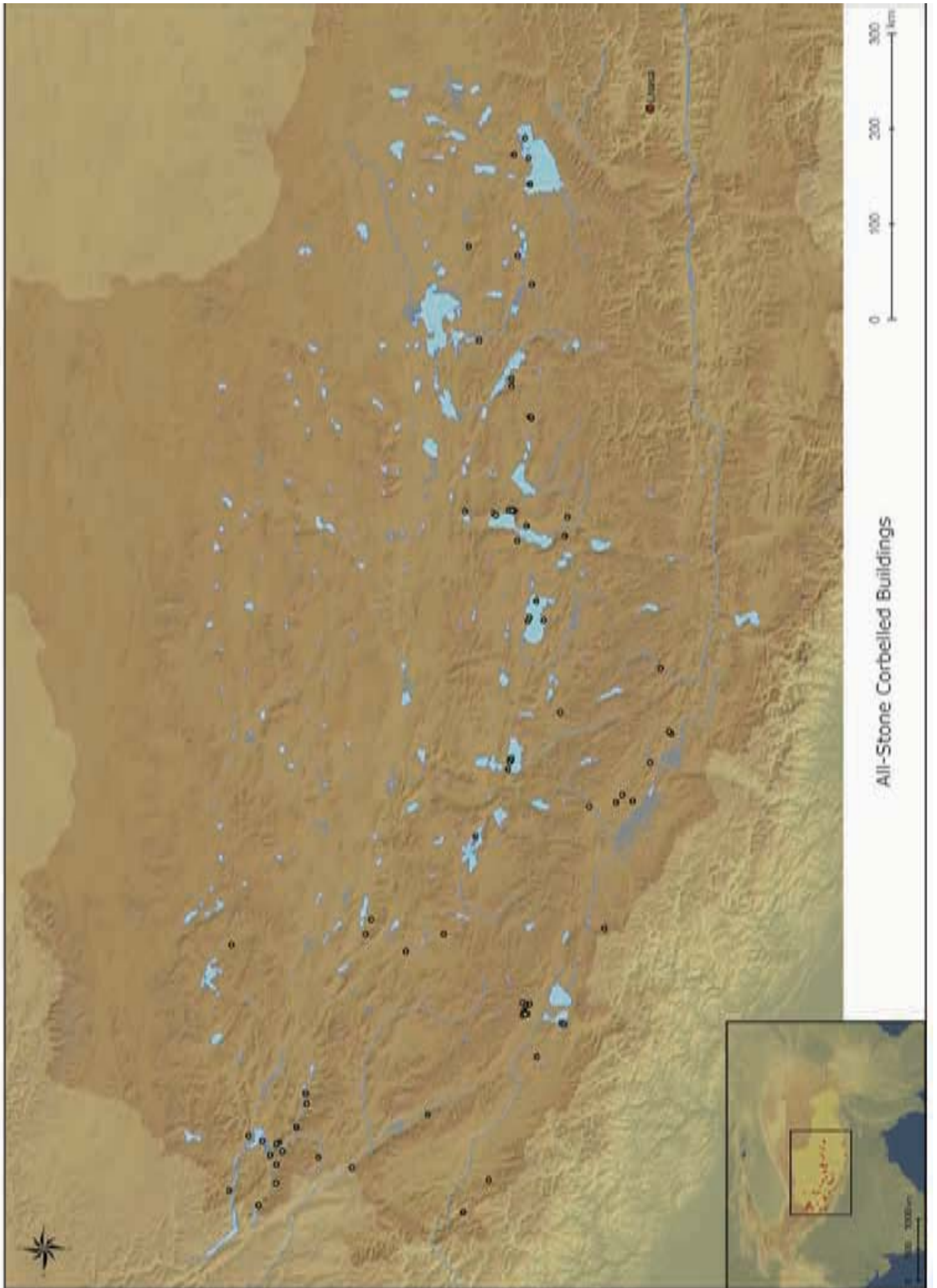


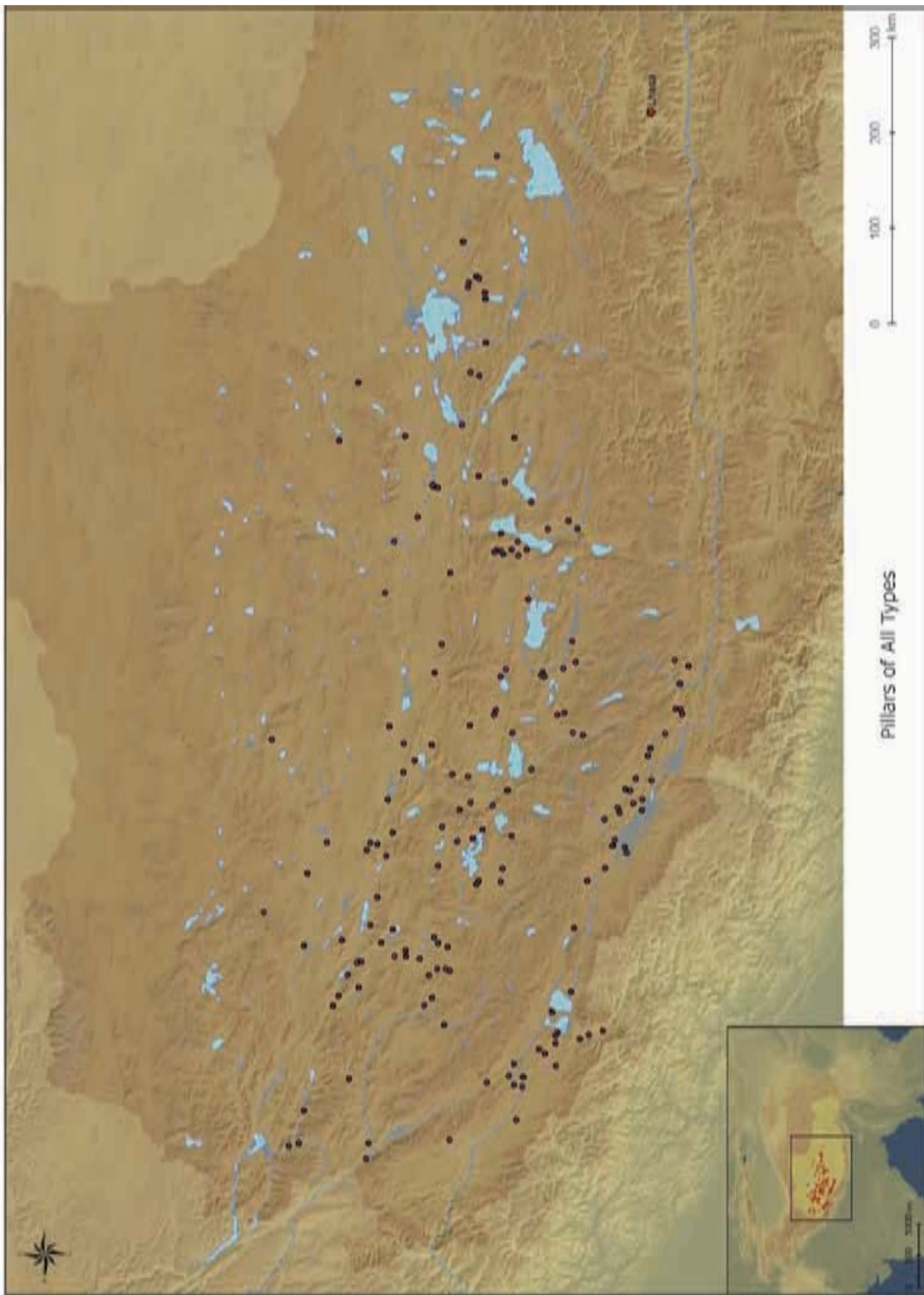
b1: Dang-ra g.yu-mtsho

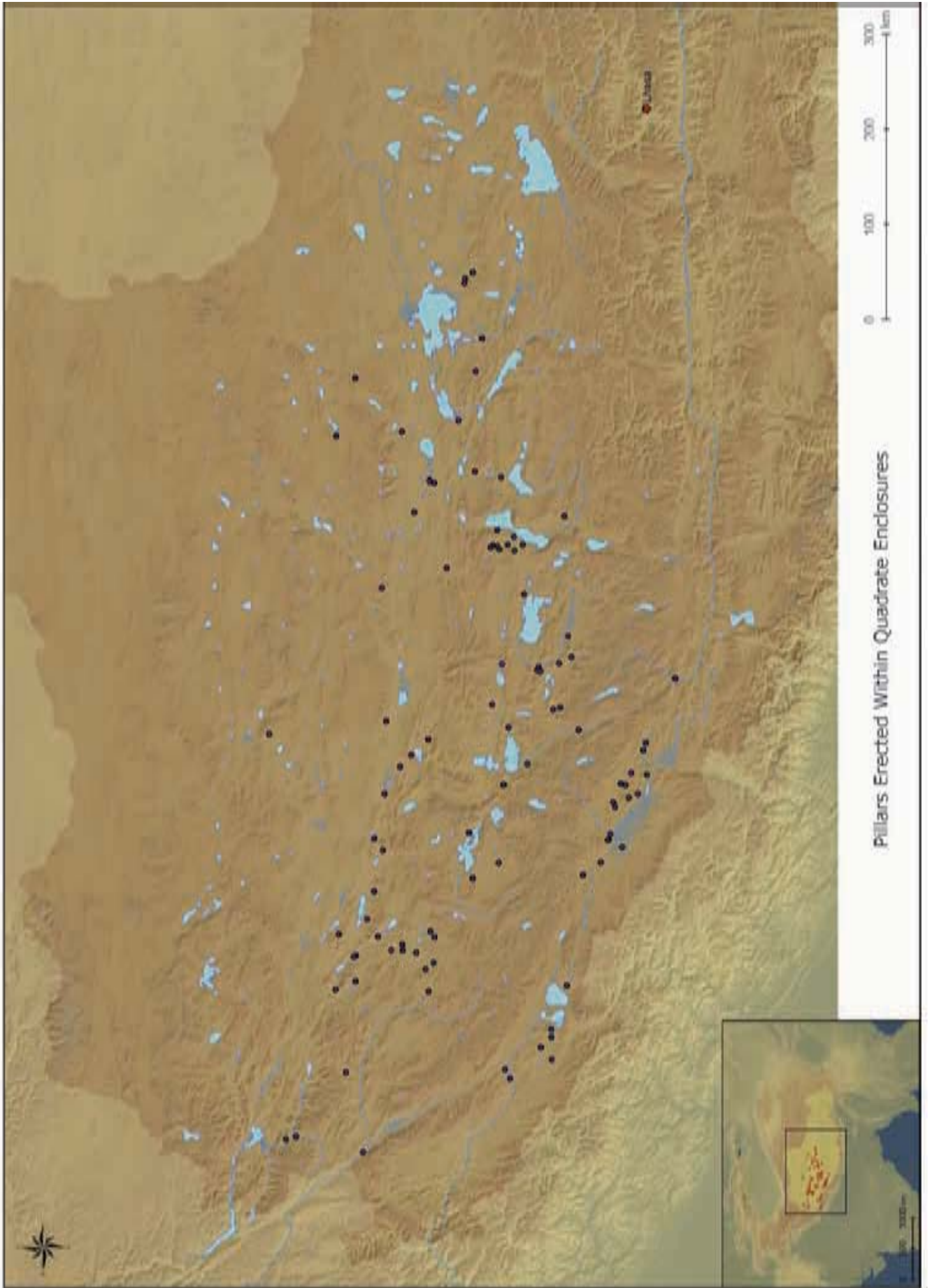


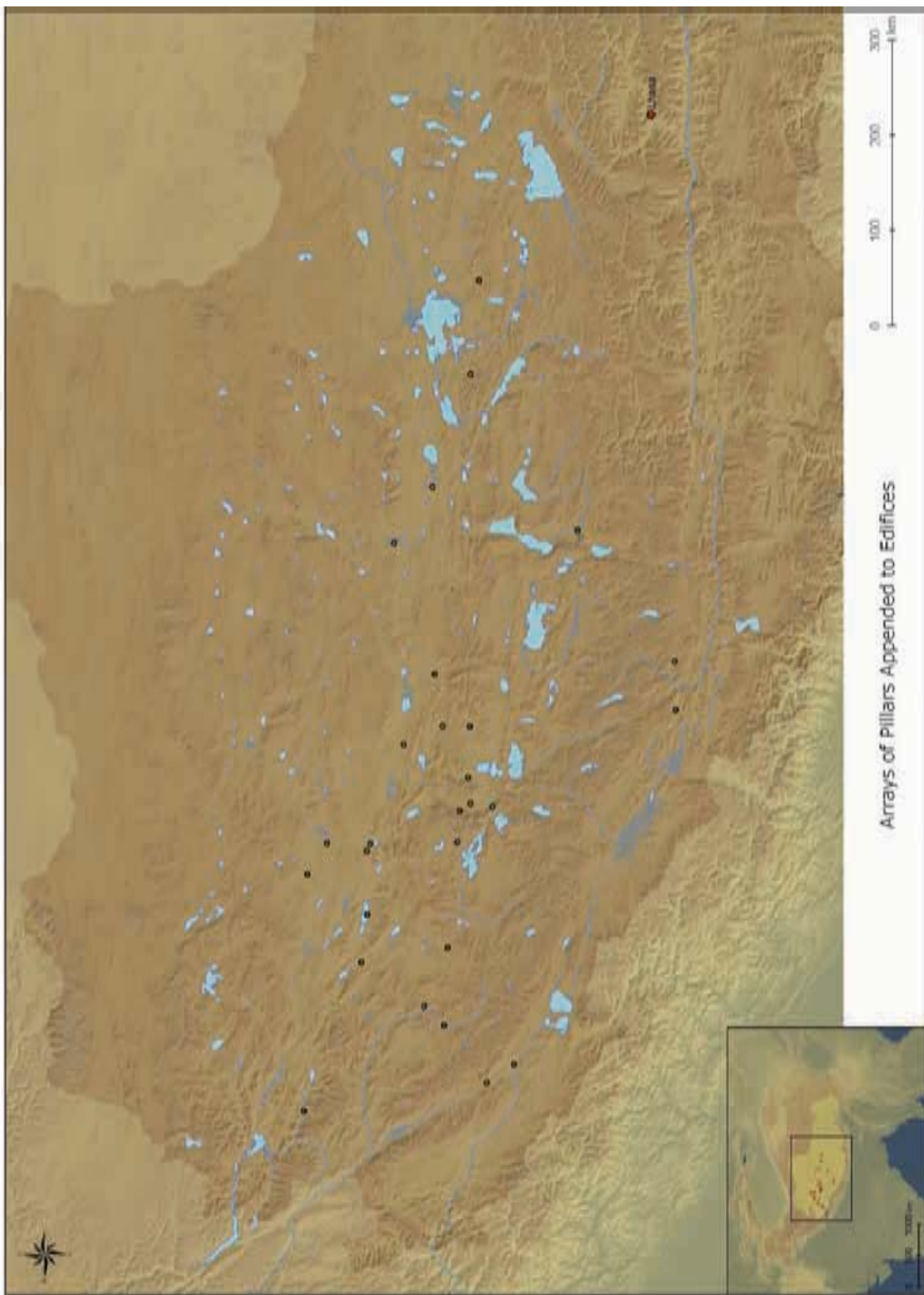


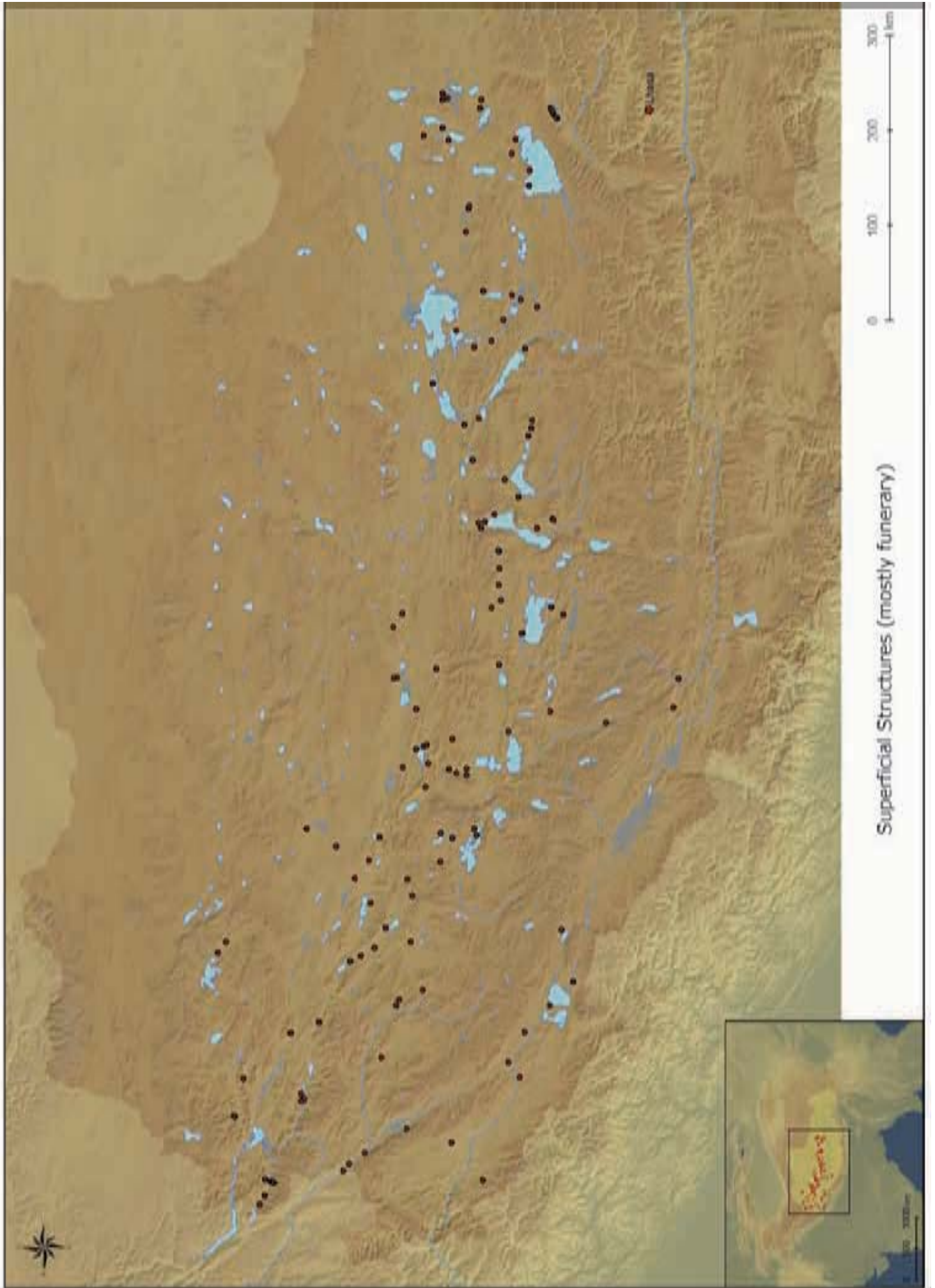


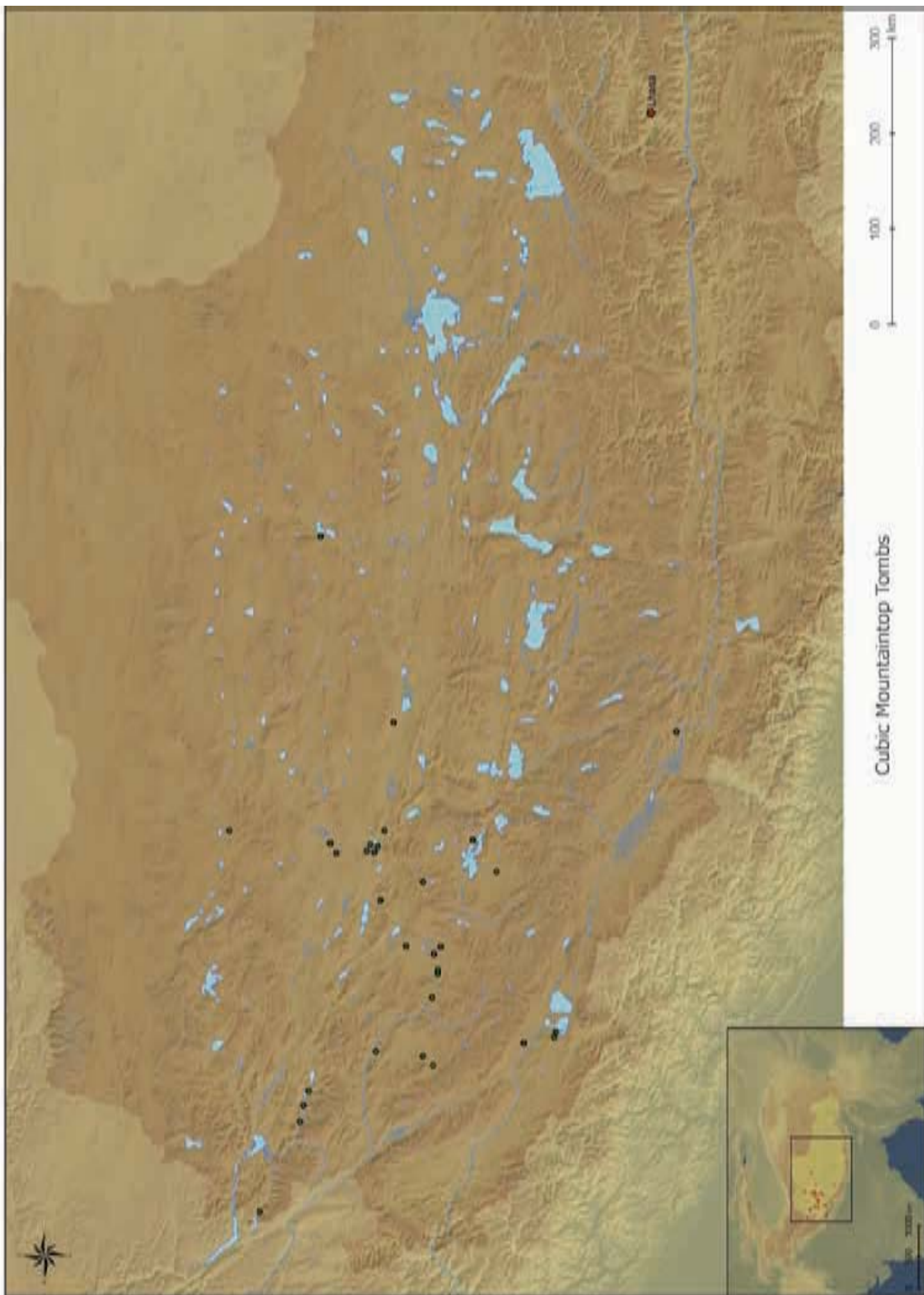


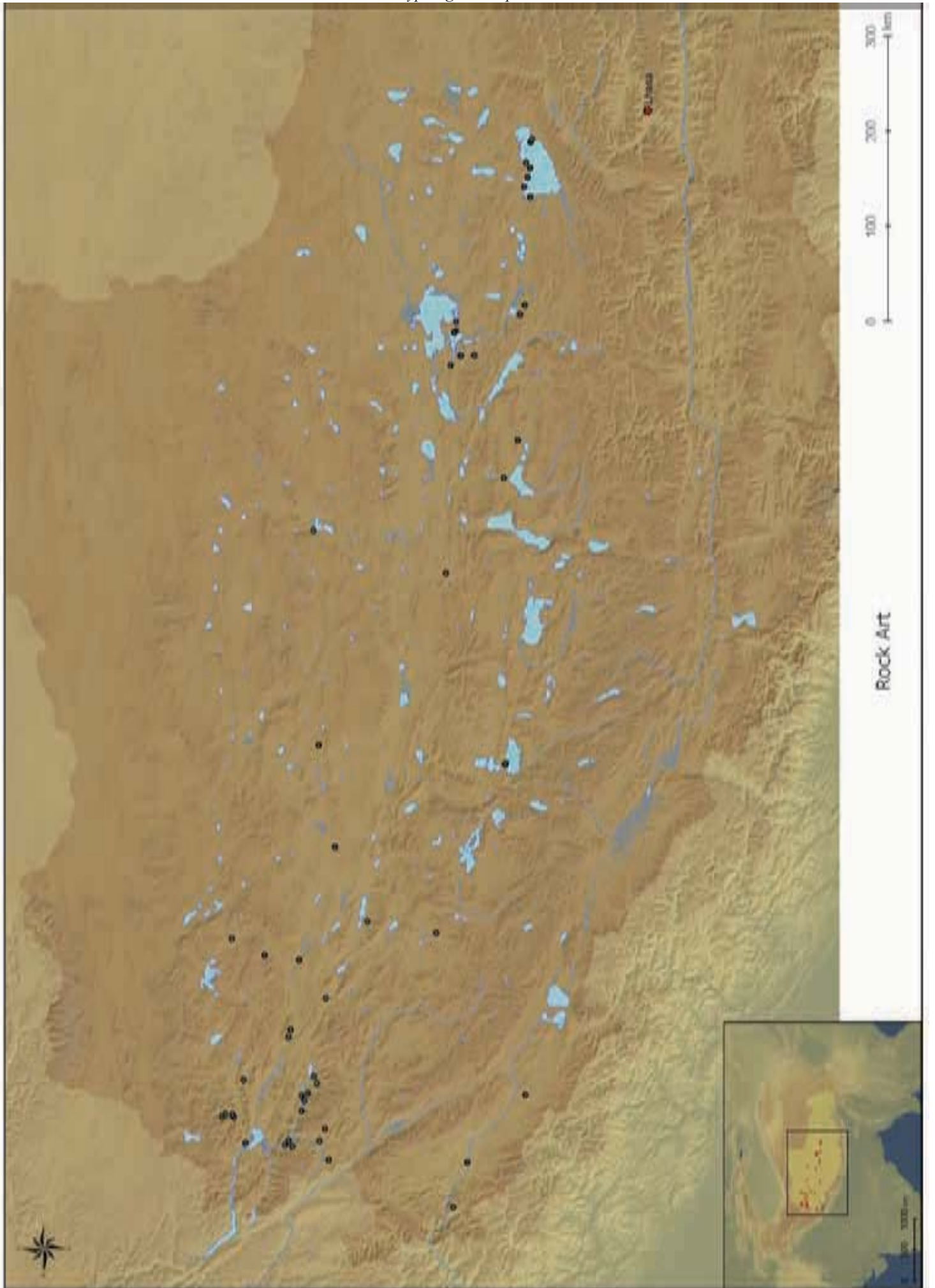


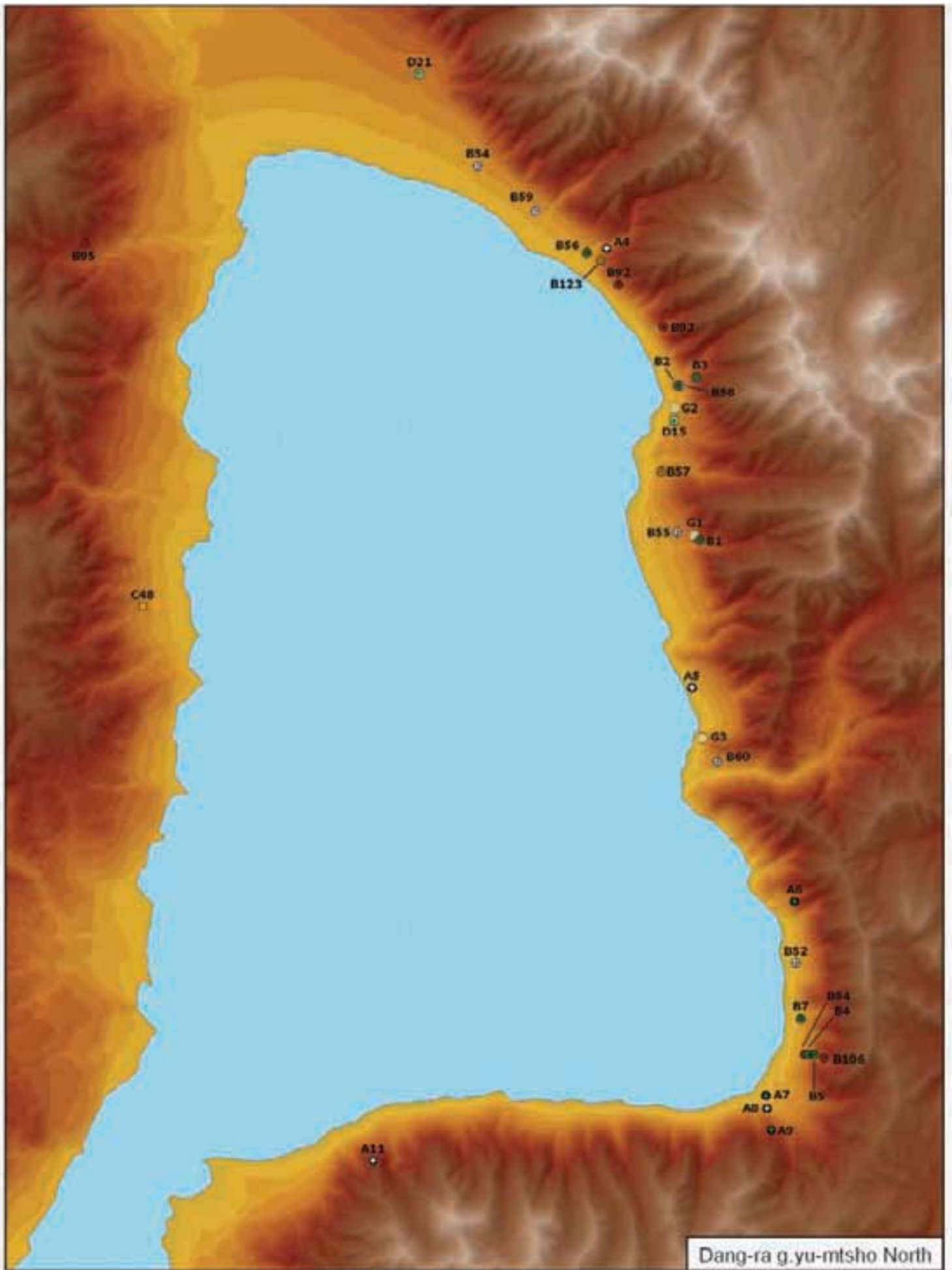








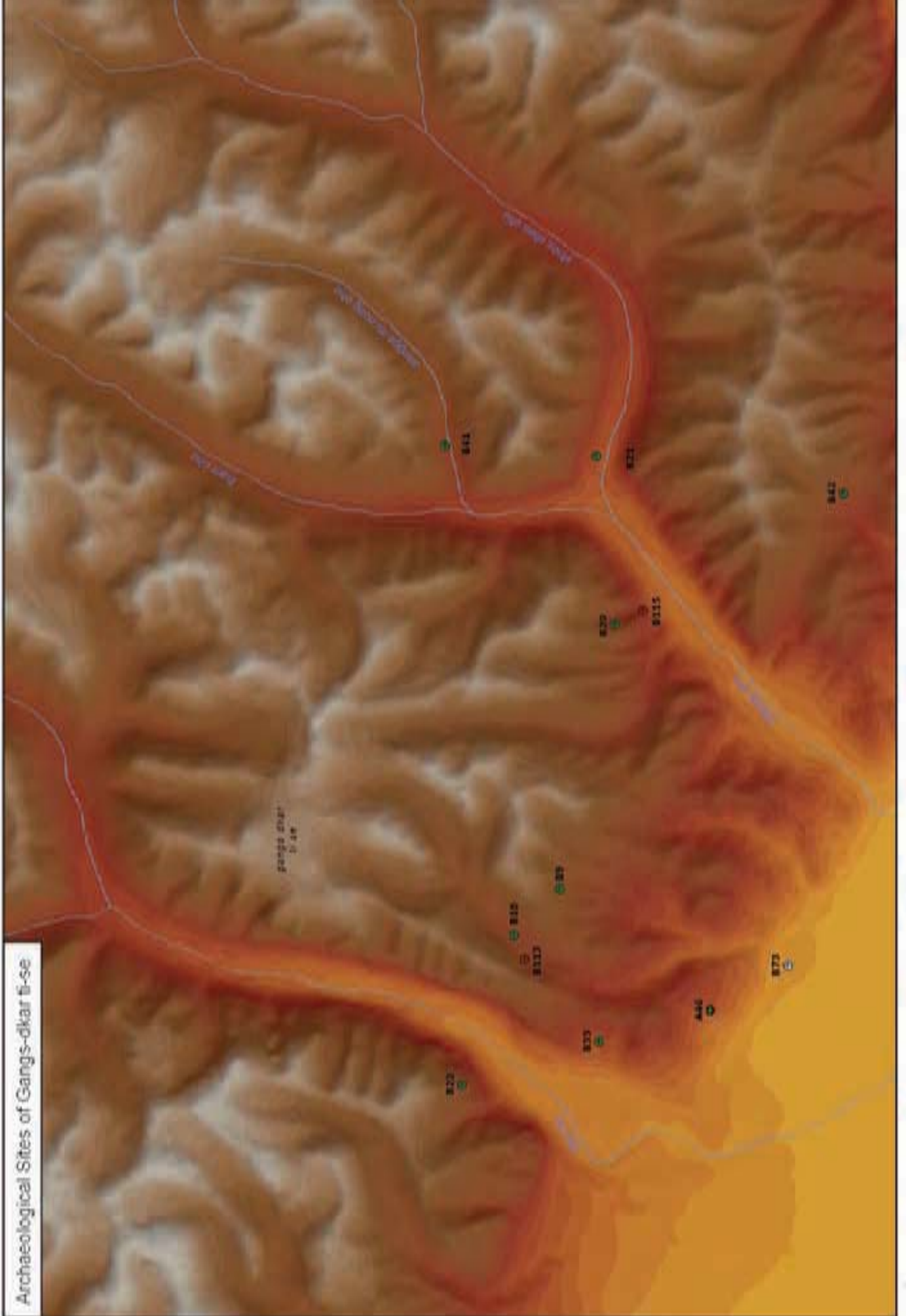




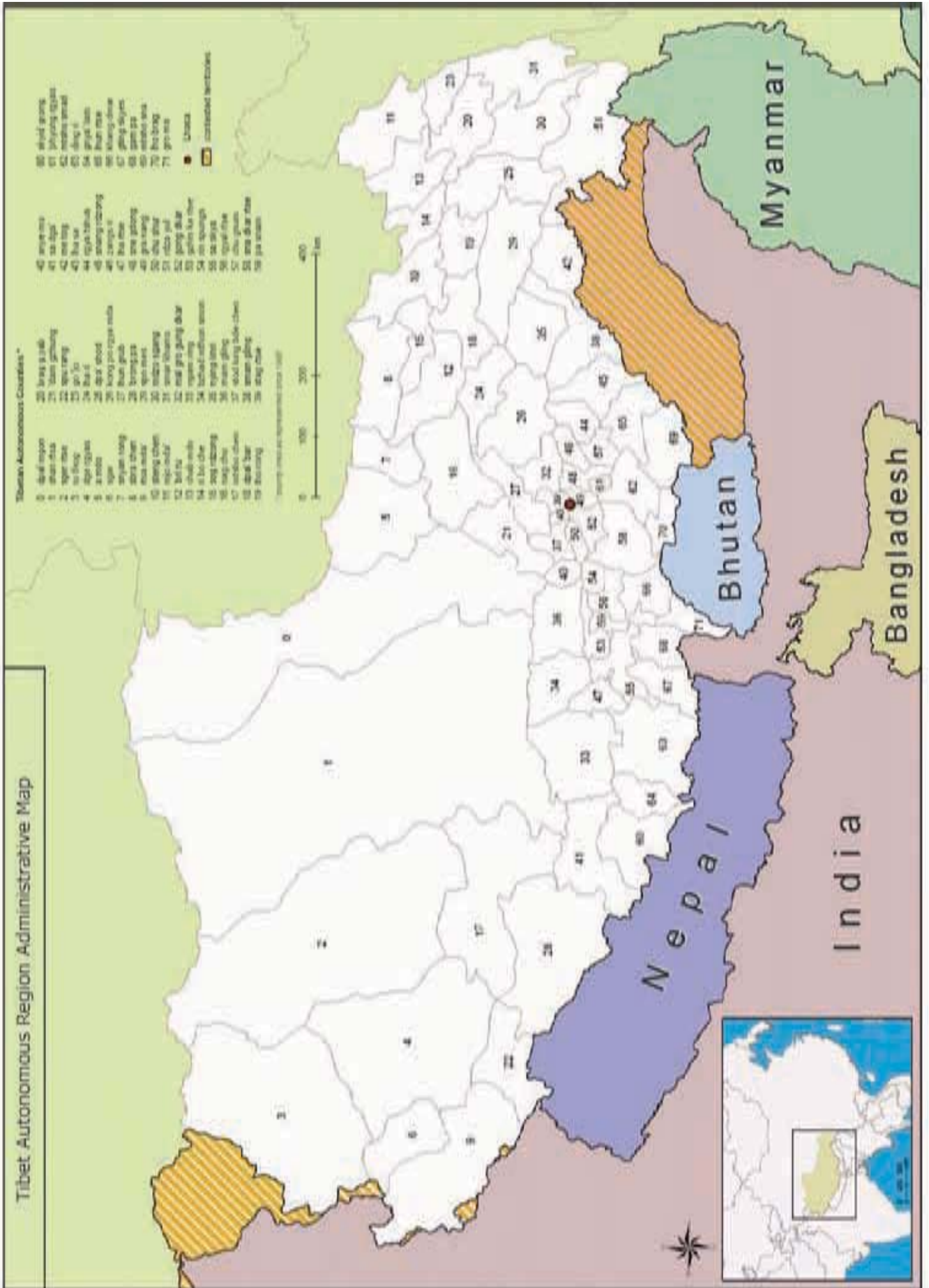
Dang-ra g.yu-mtsho North








Archaeological Sites of Gangs-dkar ti-se





Satellite Image of Inner Asia

