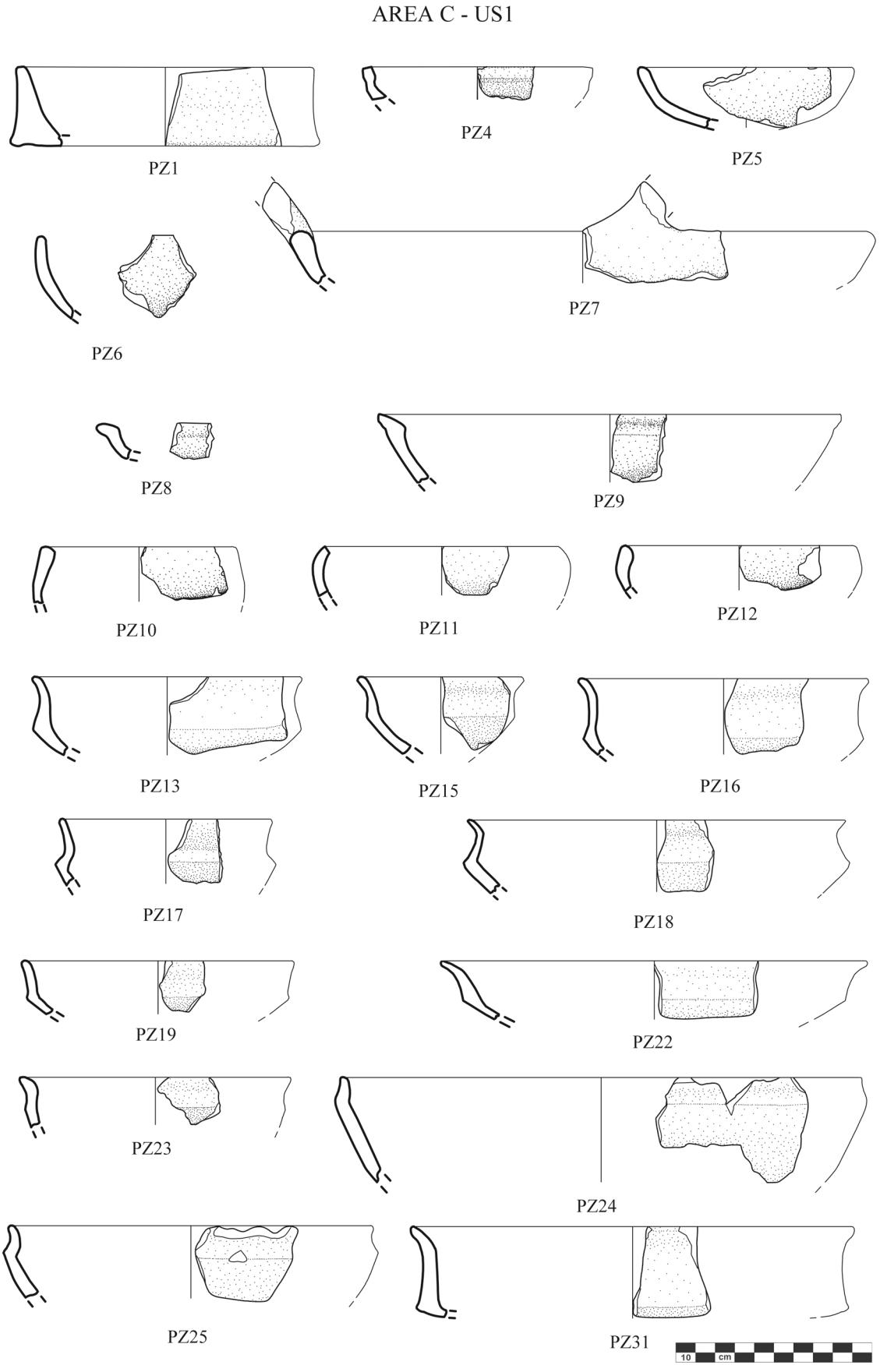

Tav. 61 Punta di Zambrone Area C, US1 (1:3; dis. C. Capriglione)

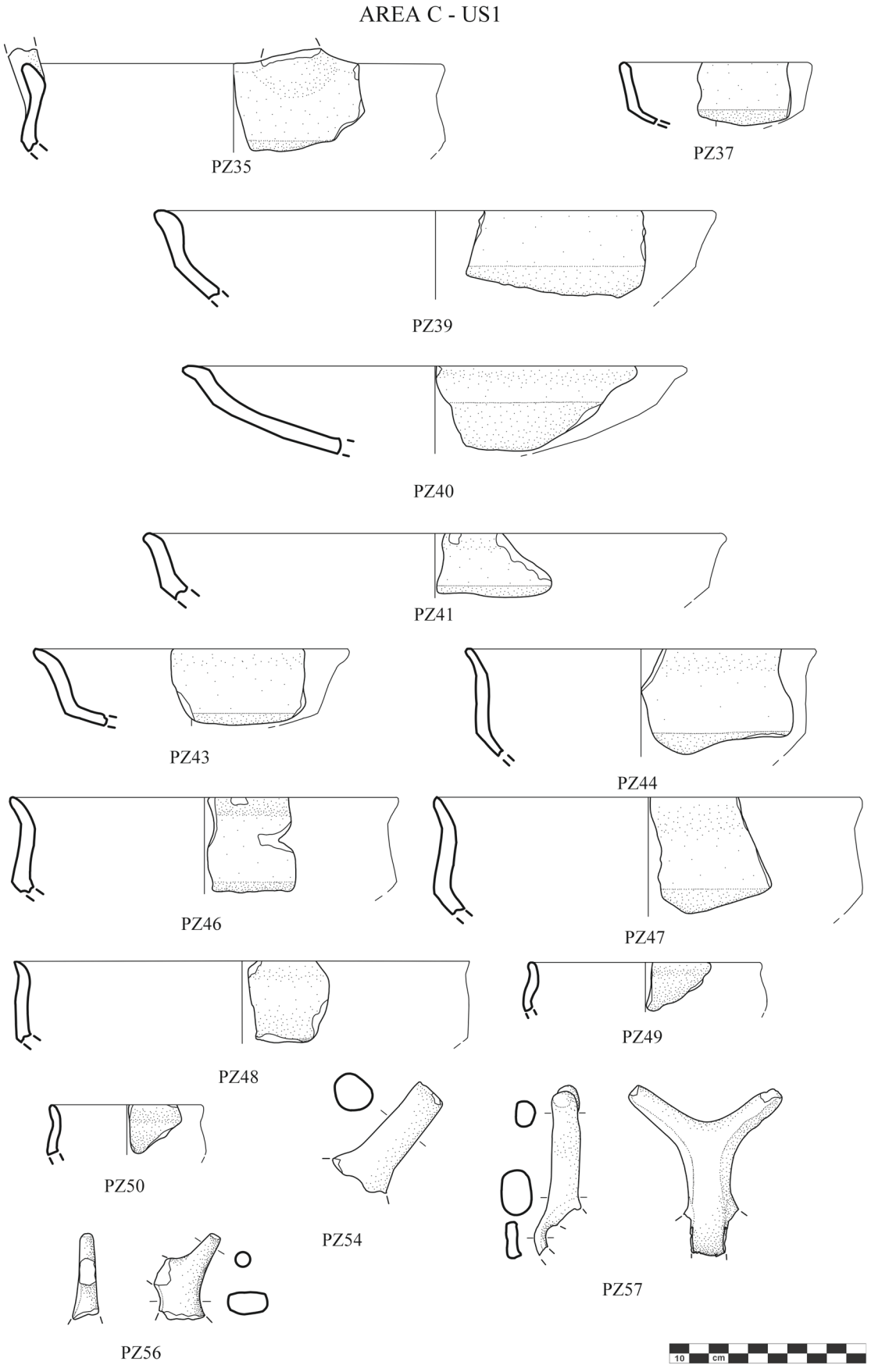

Tav. 62 Punta di Zambrone Area C, US1 (1:3; dis. C. Capriglione)

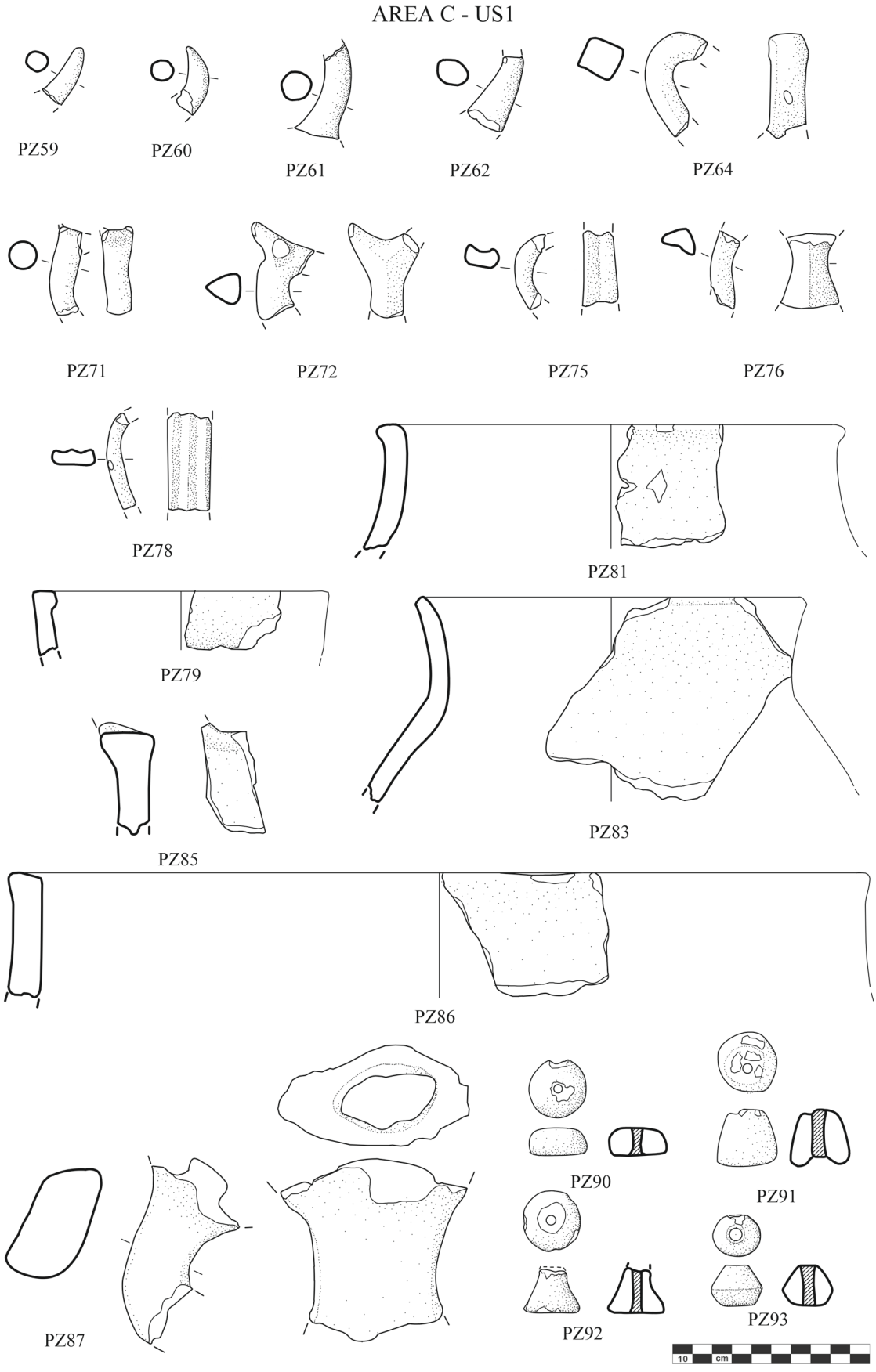

Tav. 63 Punta di Zambrone Area C, US1 (1:3; dis. C. Capriglione)

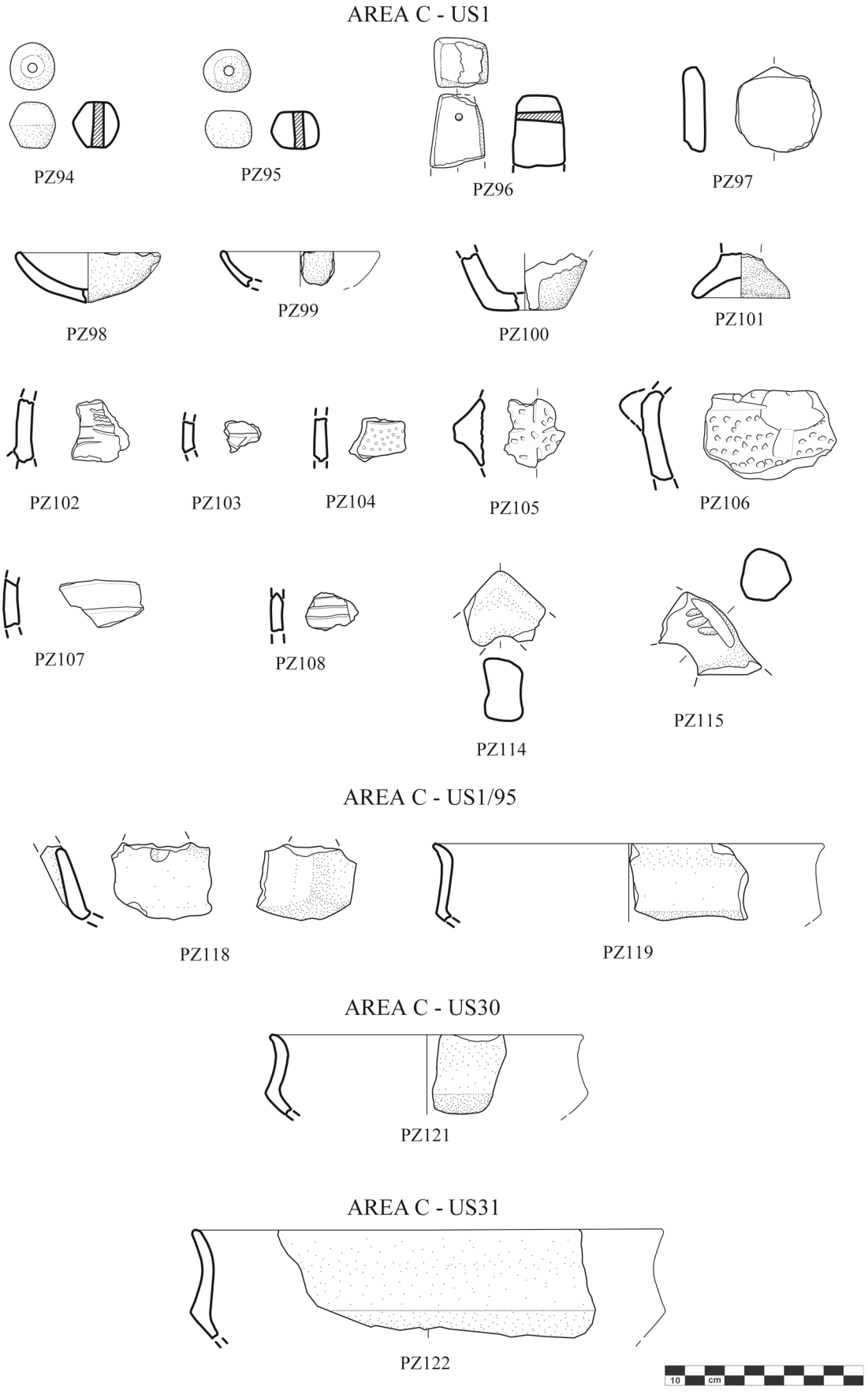

Tav. 64 Punta di Zambrone Area C, US1, US1/95, US30, US31 (1:3; dis. C. Capriglione)

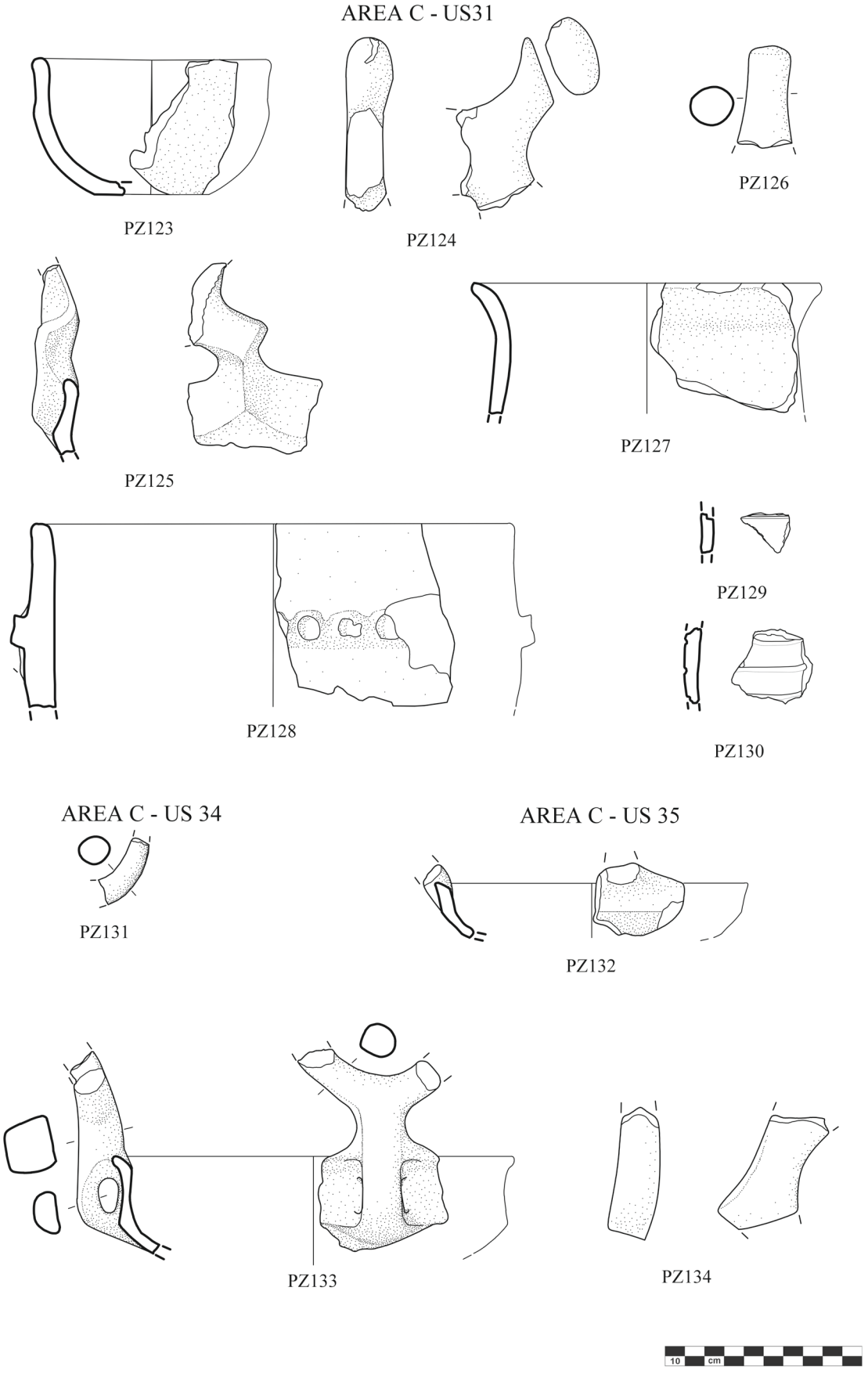

Tav. 65 Punta di Zambrone Area C, US31, US34, US35 (1:3; dis. C. Capriglione)

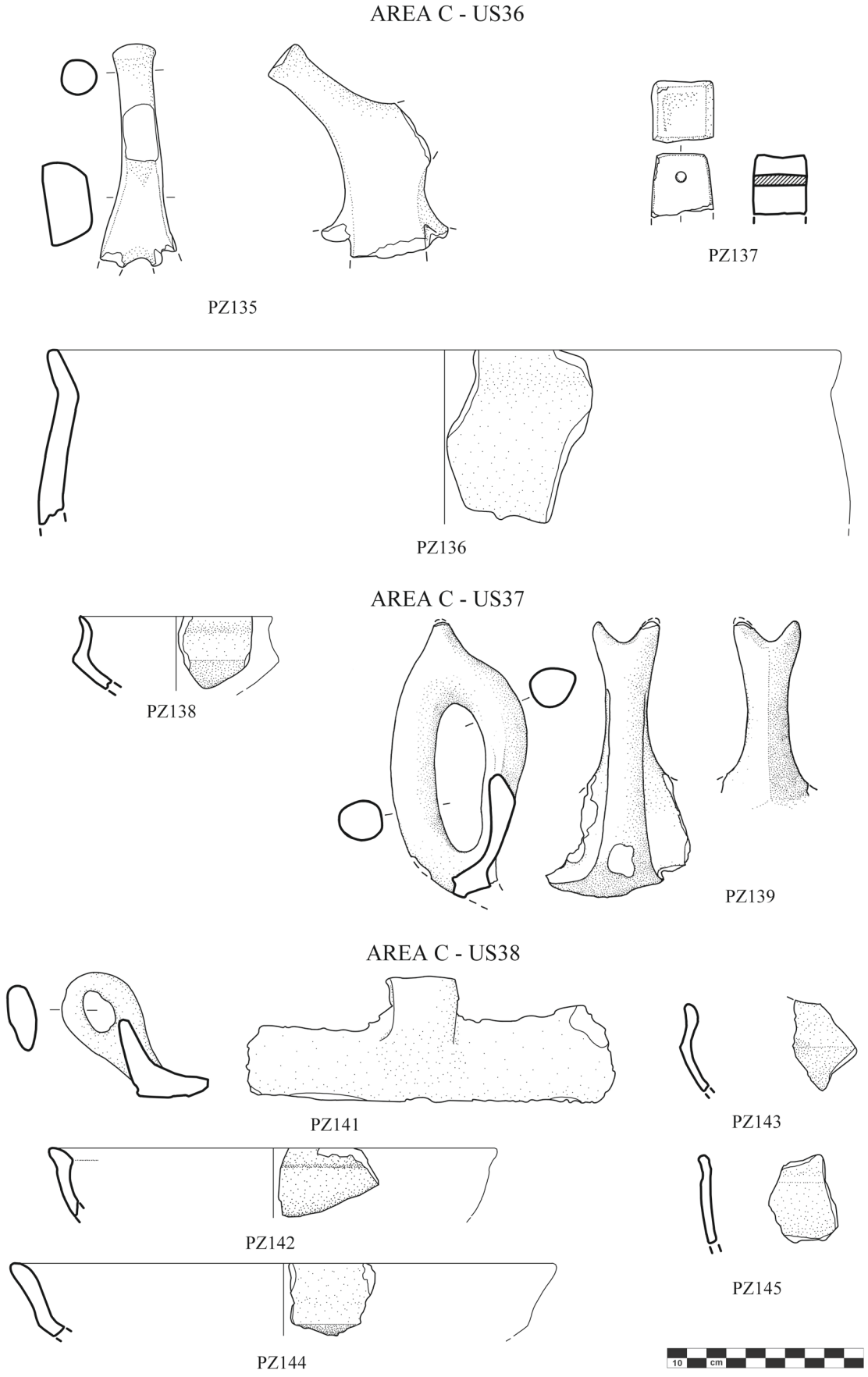

Tav. 66 Punta di Zambrone Area C, US36, US37, US38 (1:3; dis. C. Capriglione)

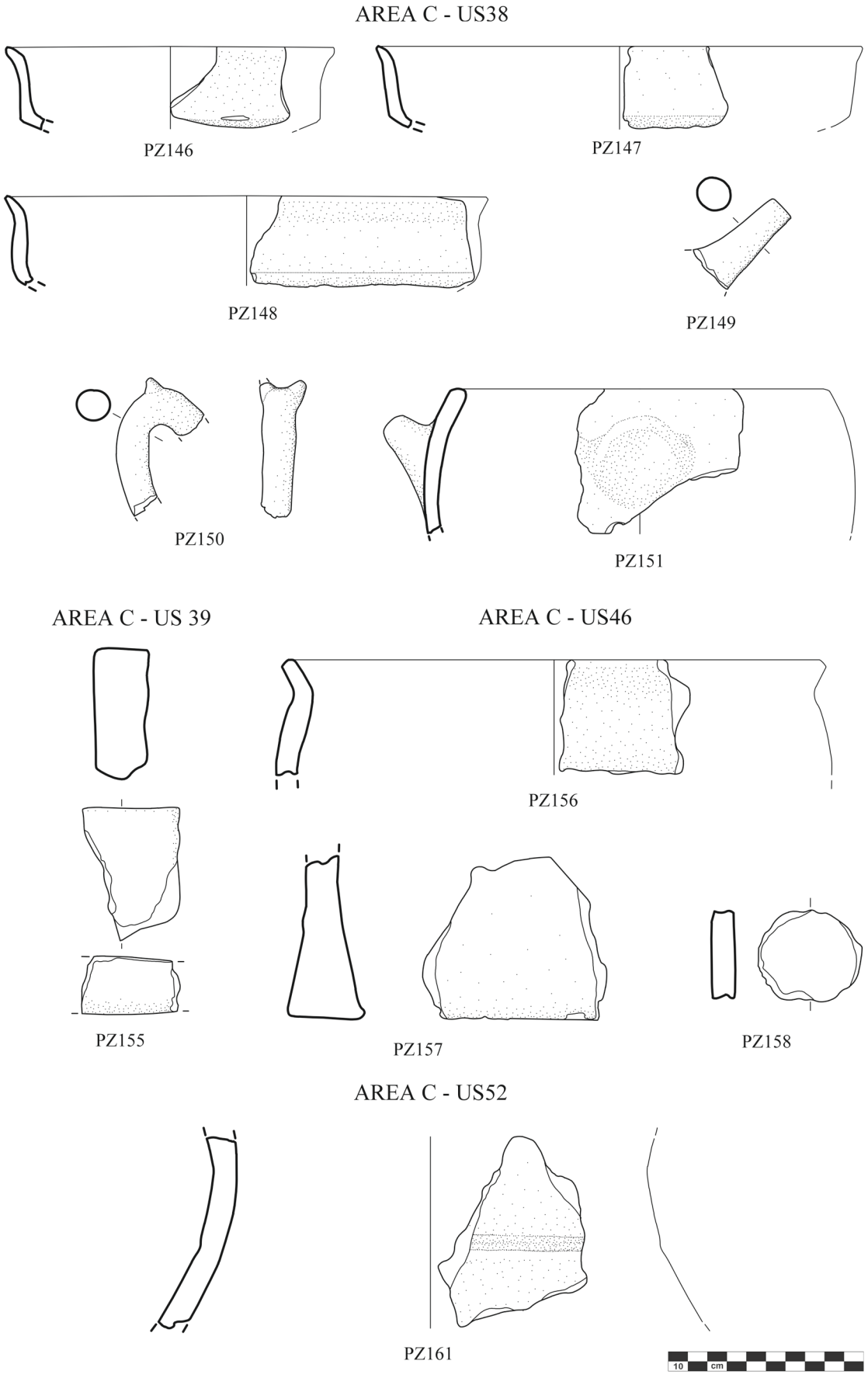

Tav. 67 Punta di Zambrone Area C, US38, US46, US52 (1:3; dis. C. Capriglione)

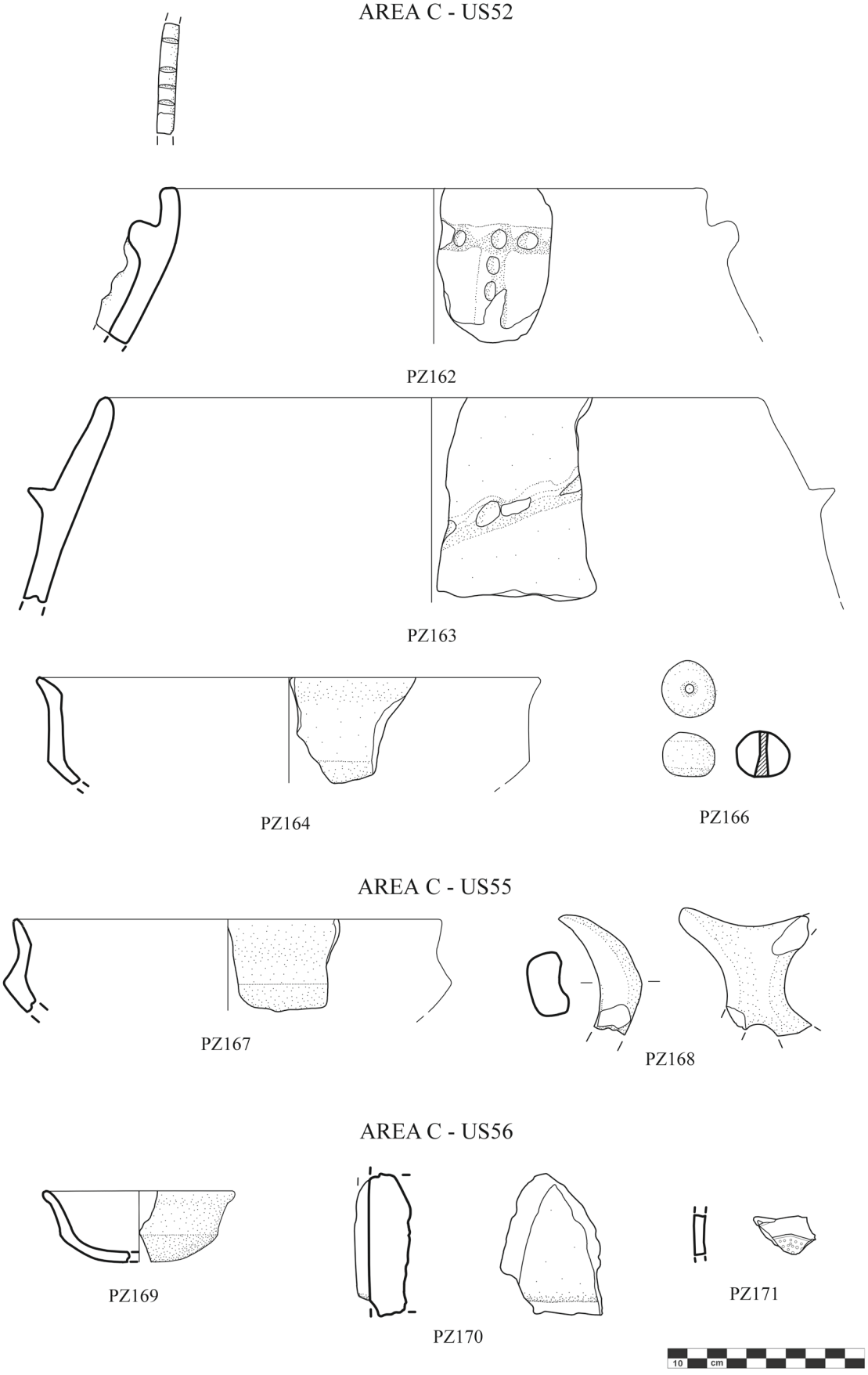

Tav. 68 Punta di Zambrone Area C, US52, US54, US55, US56 (1:3; dis. C. Capriglione)

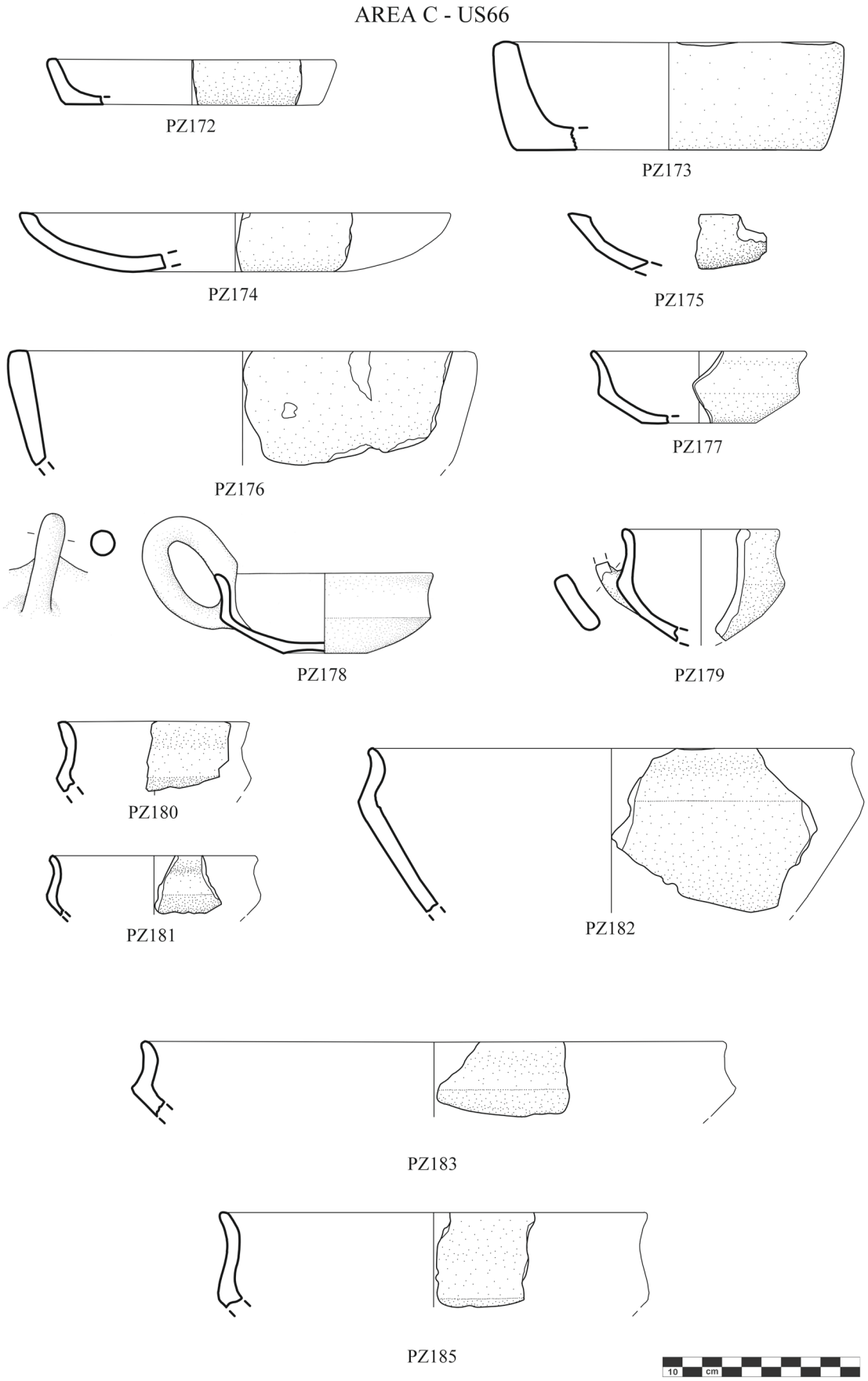

Tav. 69 Punta di Zambrone Area C, US66 (1:3; dis. C. Capriglione)

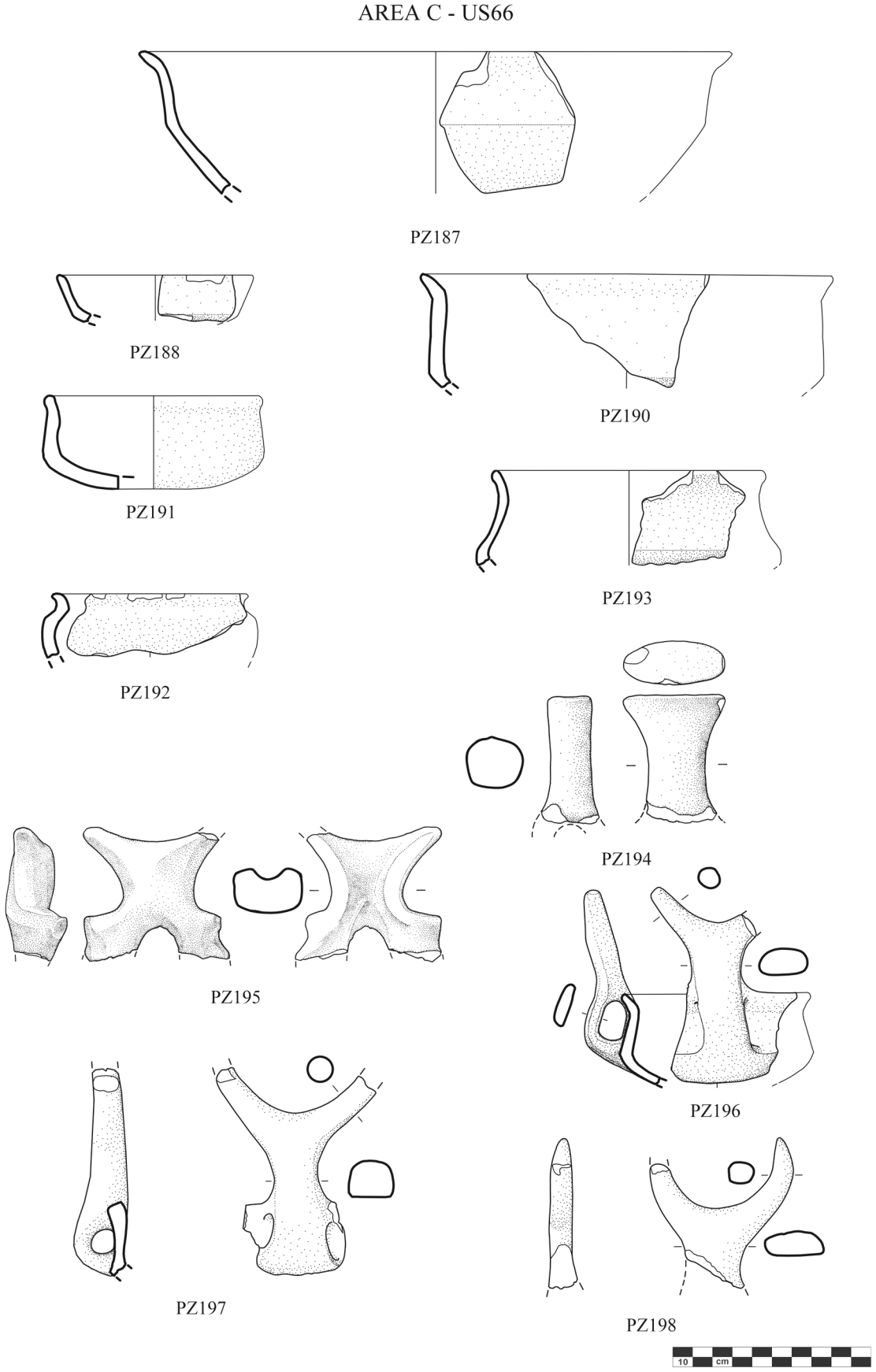

Tav. 70 Punta di Zambrone Area C, US66 (1:3; dis. C. Capriglione)

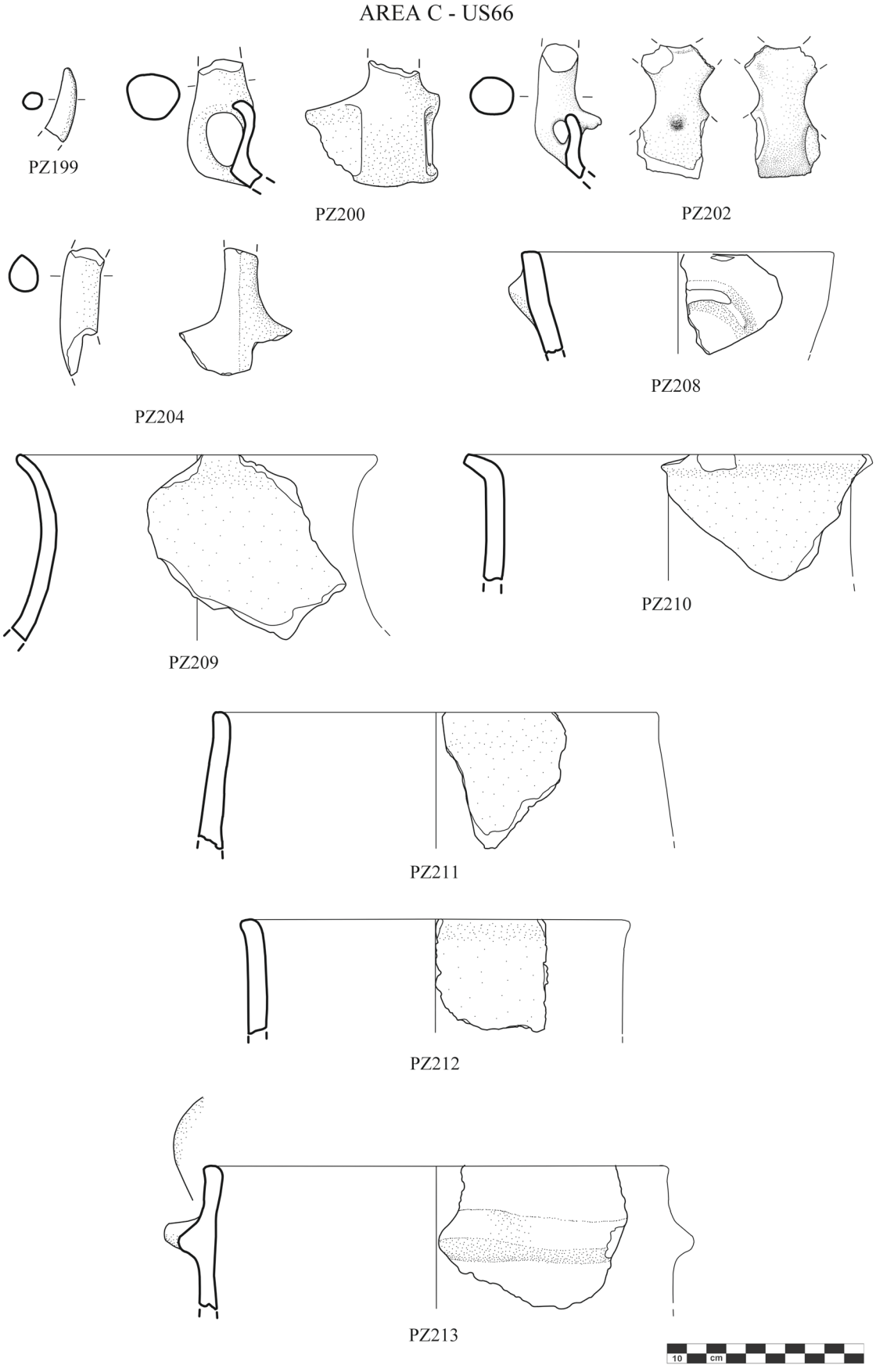

Tav. 71 Punta di Zambrone Area C, US66 (1:3; dis. C. Capriglione)

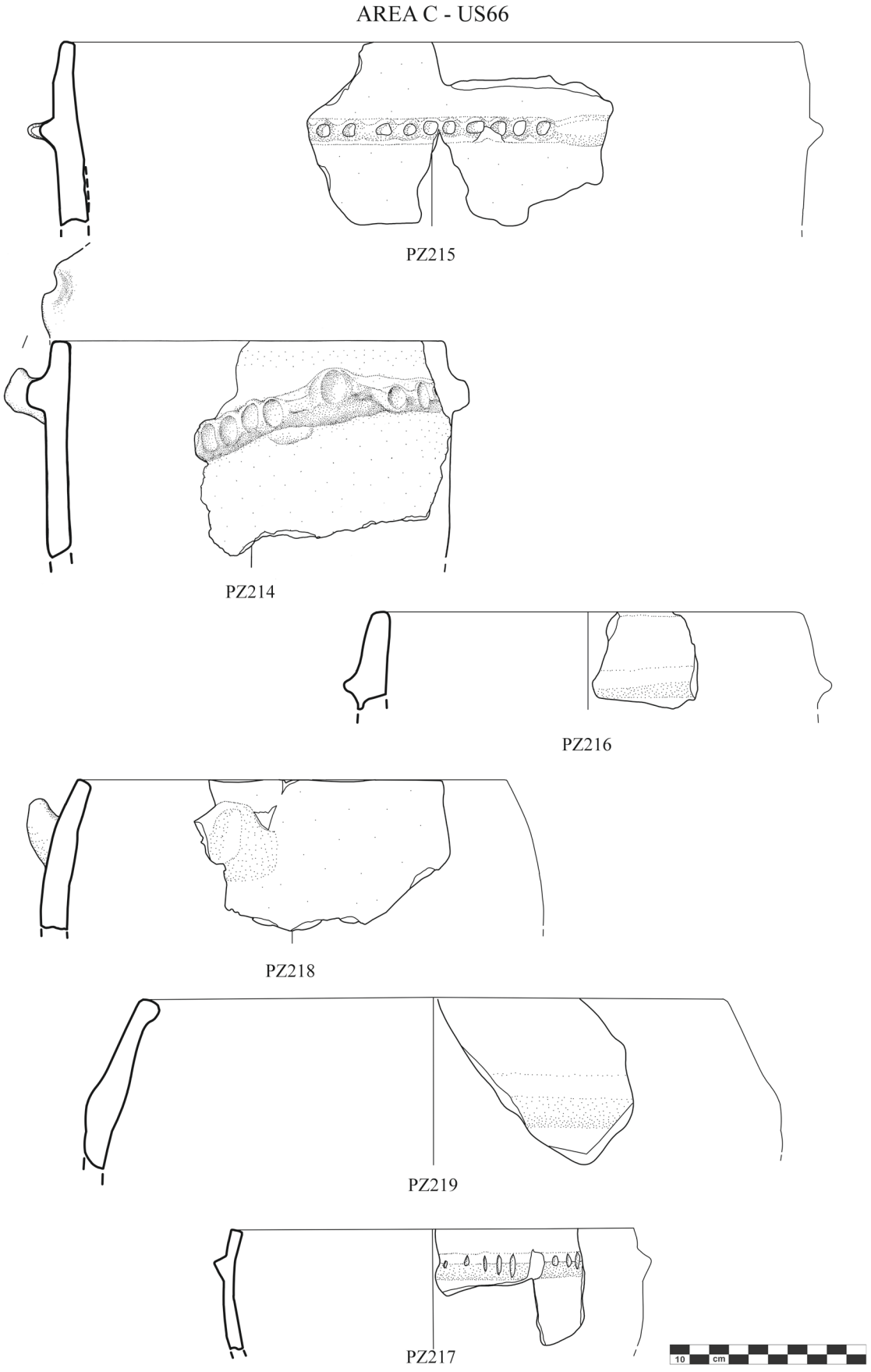

Tav. 72 Punta di Zambrone Area C, US66 (1:3; dis. C. Capriglione)

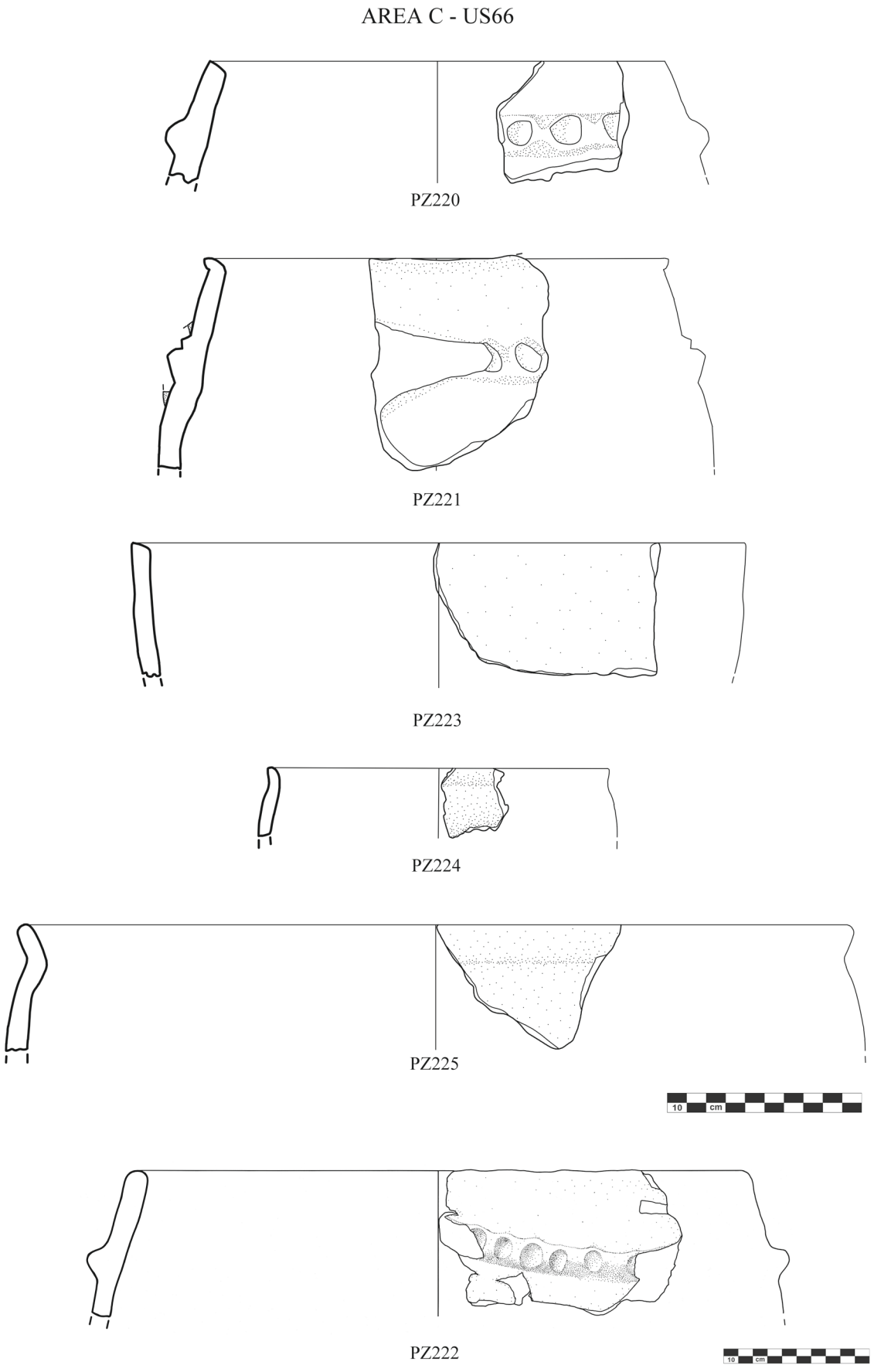

Tav. 73 Punta di Zambrone Area C, US66 (1:3); PZ222 (1:4) (dis. C. Capriglione)

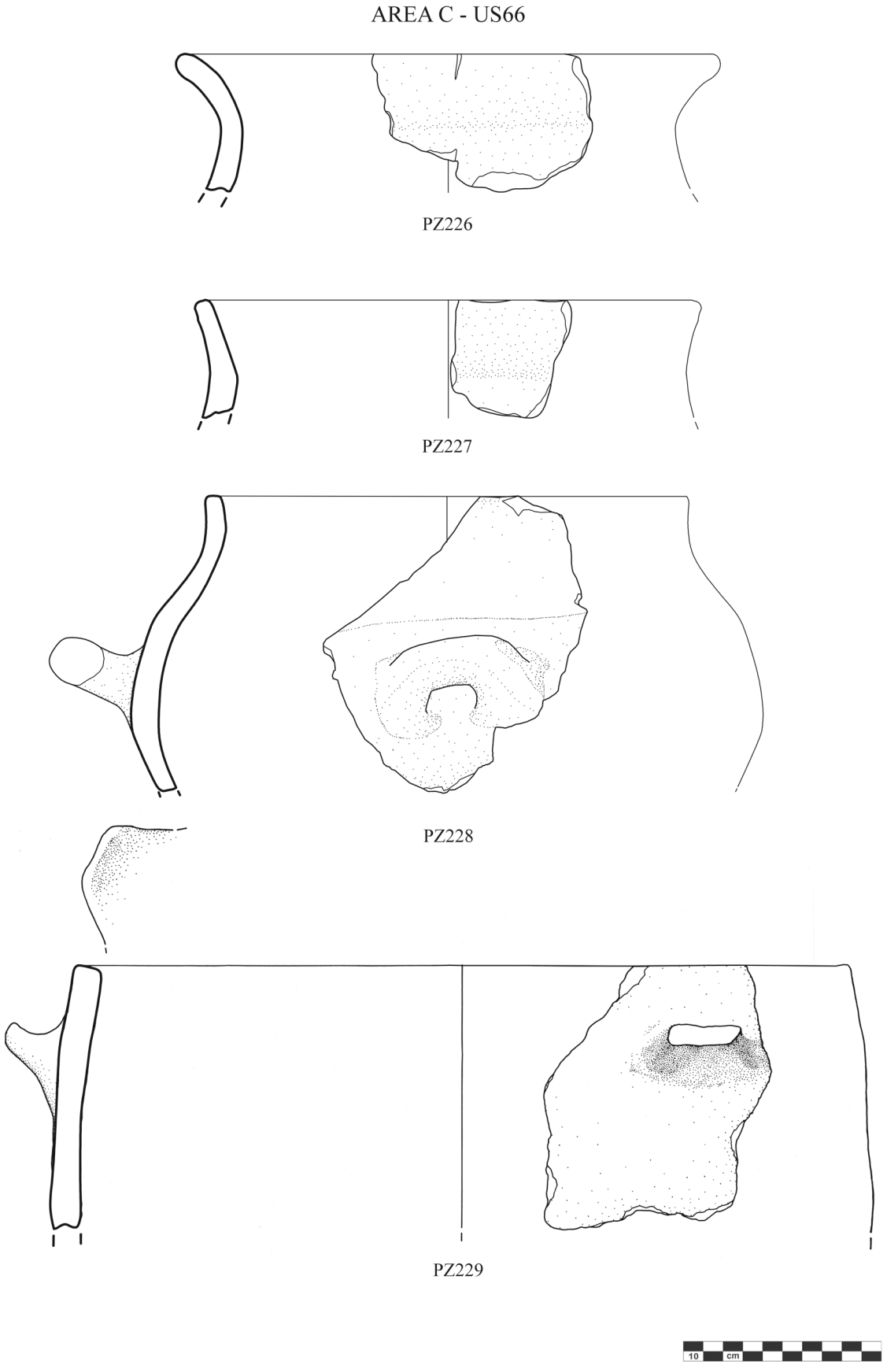

Tav. 74 Punta di Zambrone Area C, US66 (1:3; dis. C. Capriglione)

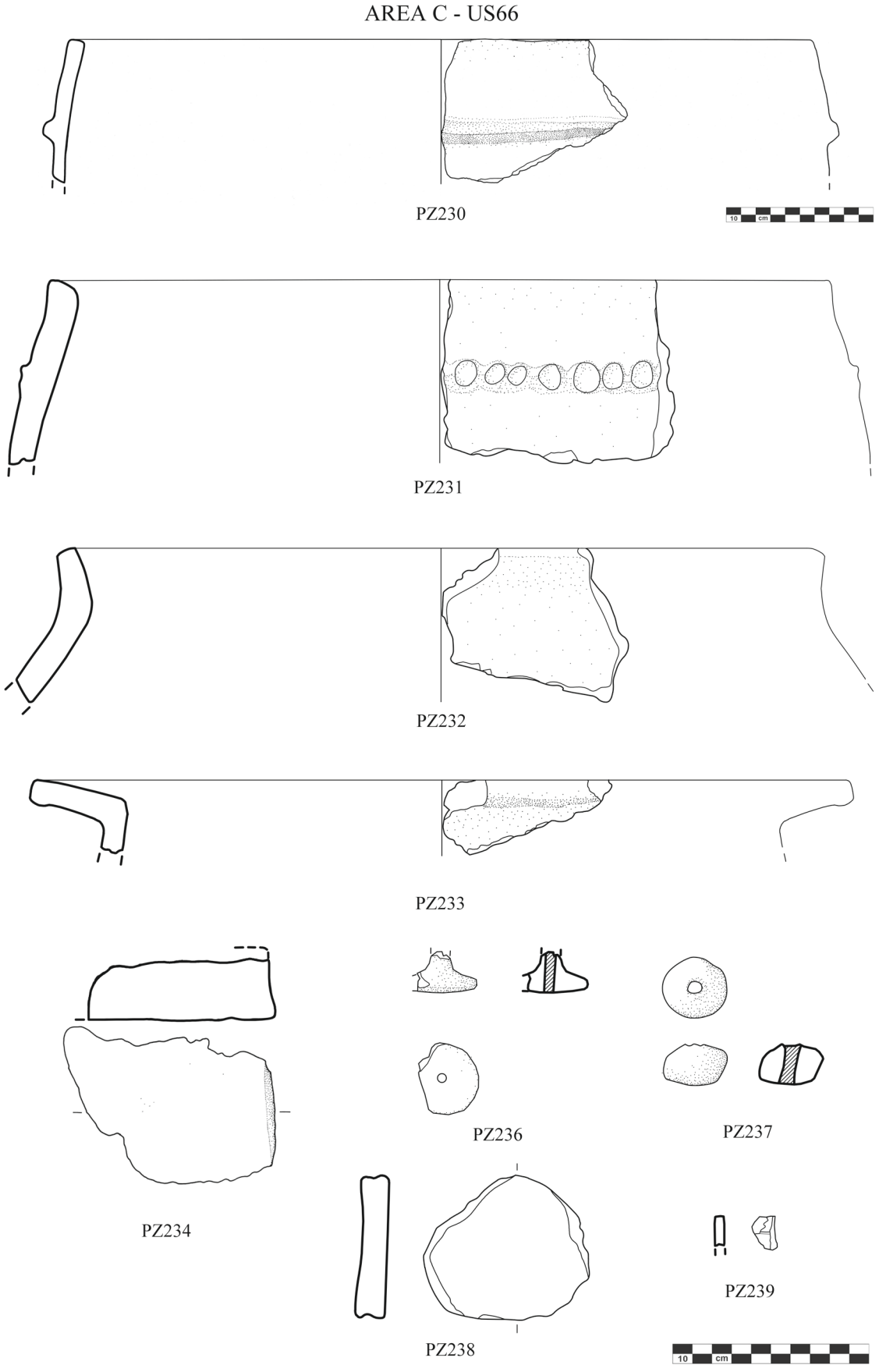

Tav. 75 Punta di Zambrone Area C, US66 (1:3); PZ230 (1:4) (dis. C. Capriglione)

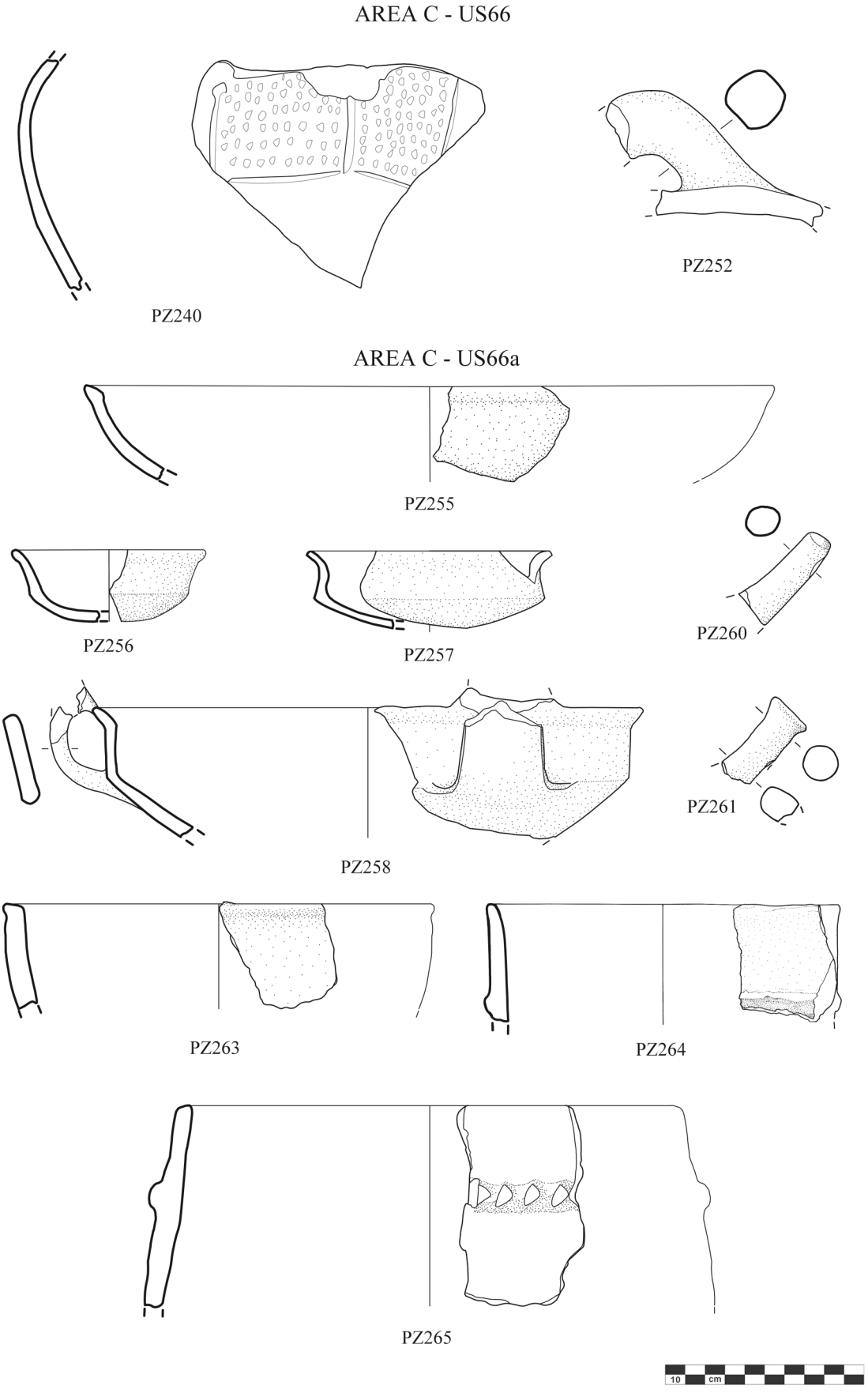

Tav. 76 Punta di Zambrone Area C, US66, US66a (1:3; dis. C. Capriglione)

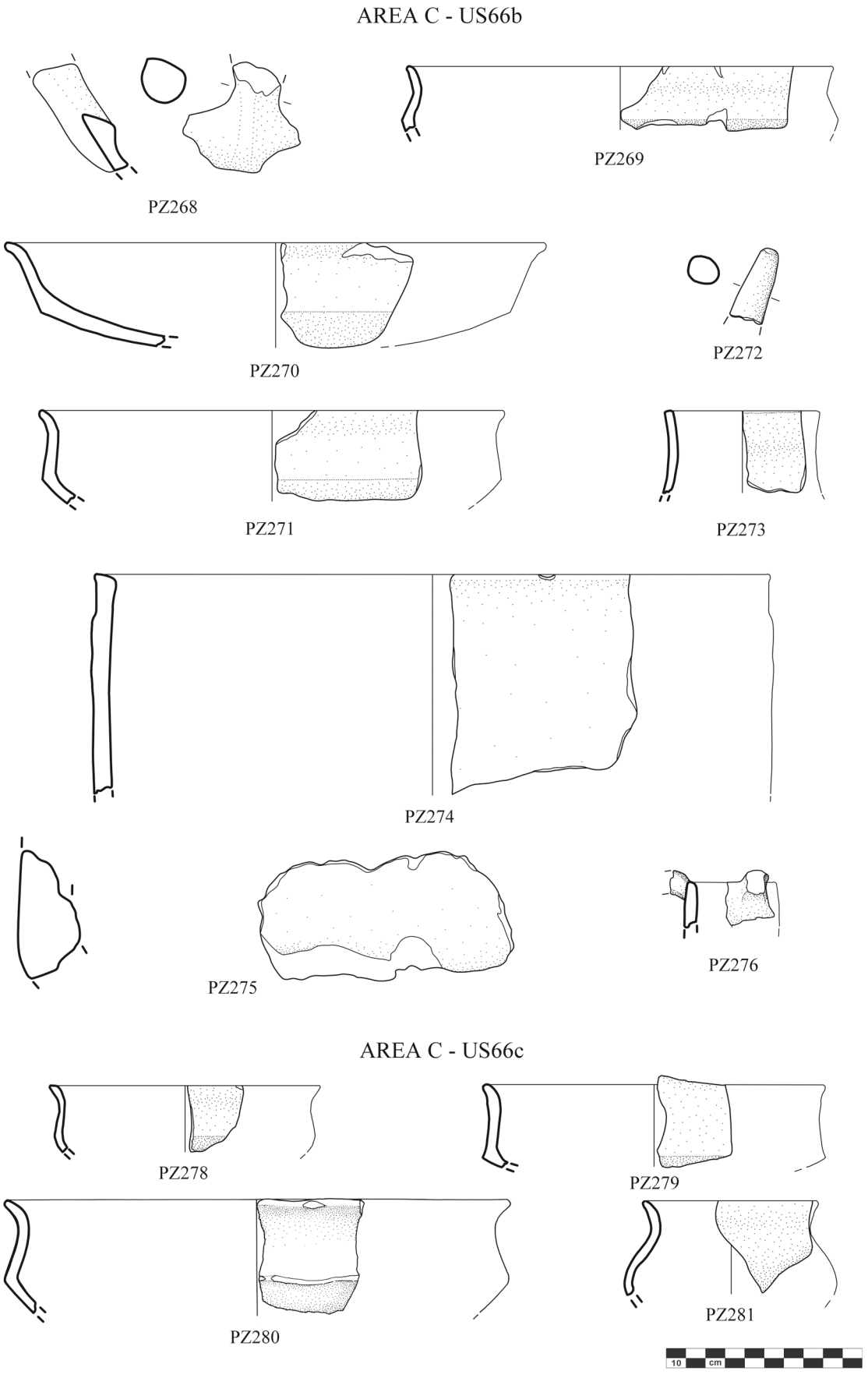

Tav. 77 Punta di Zambrone Area C, US66b, US66c (1:3; dis. C. Capriglione)

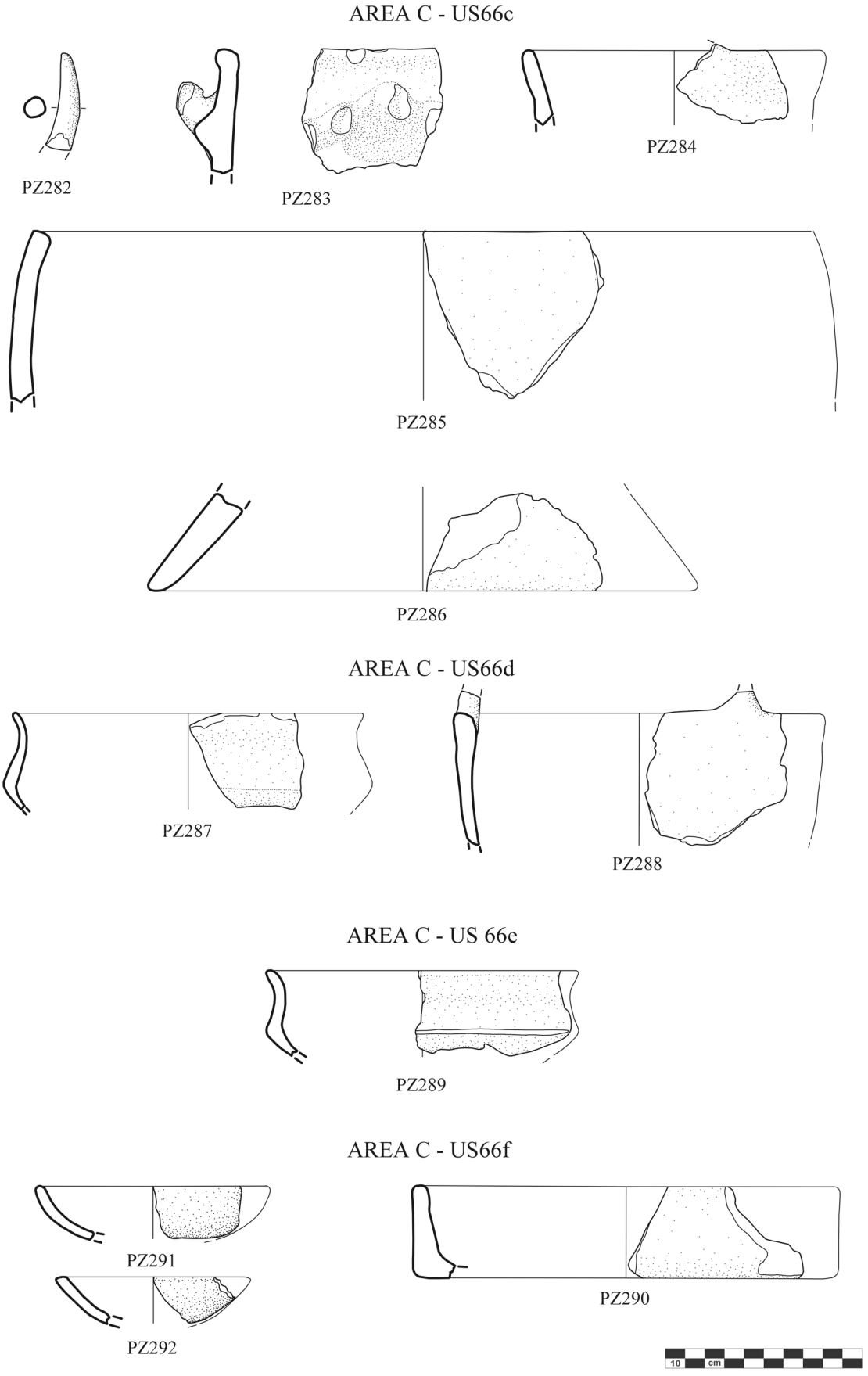

Tav. 78 Punta di Zambrone Area C, US66c, US66d, US66e, US66f (1:3; dis. C. Capriglione)

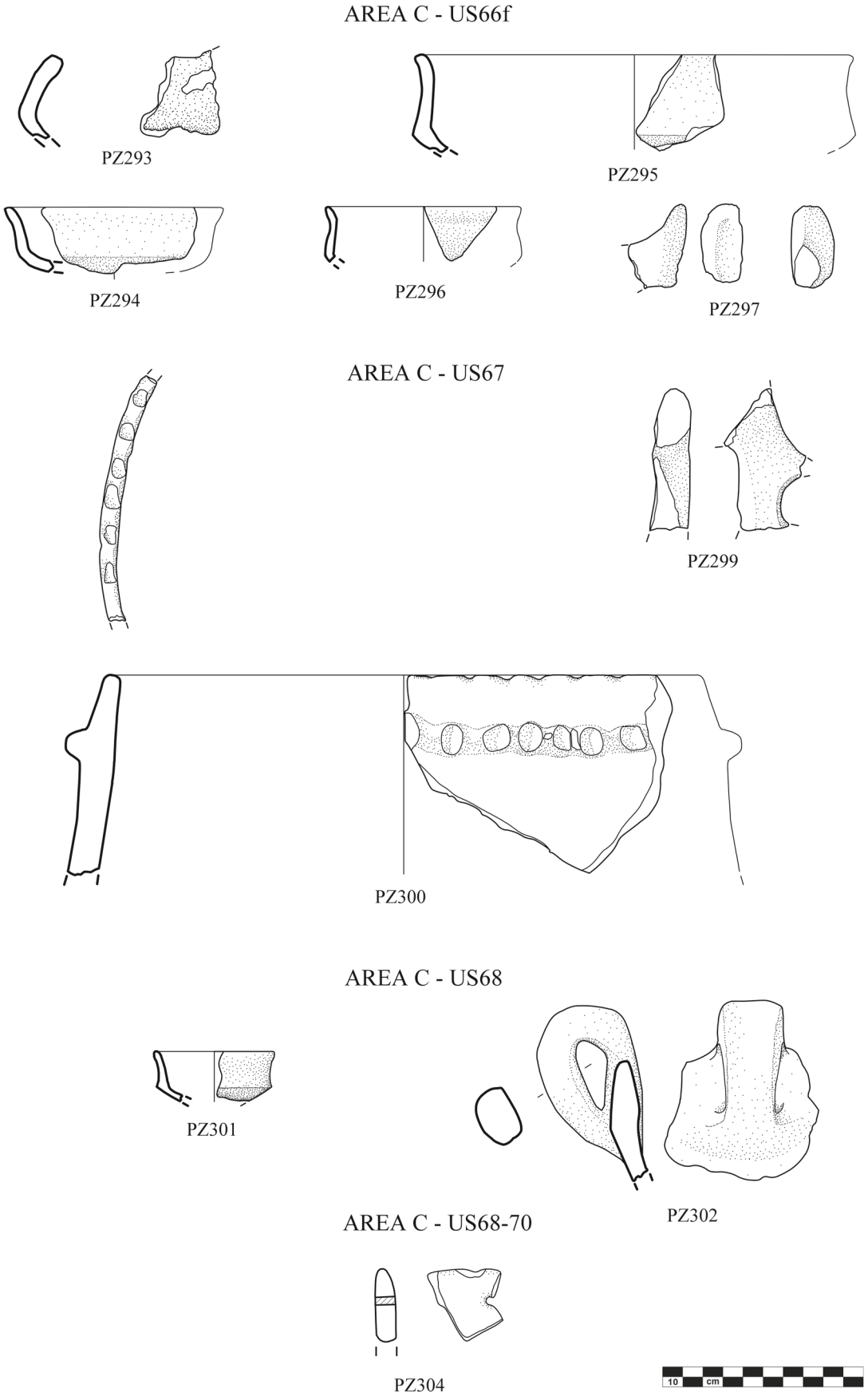

Tav. 79 Punta di Zambrone Area C, US66f, US67, US68, US68/70 (1:3; dis. C. Capriglione)

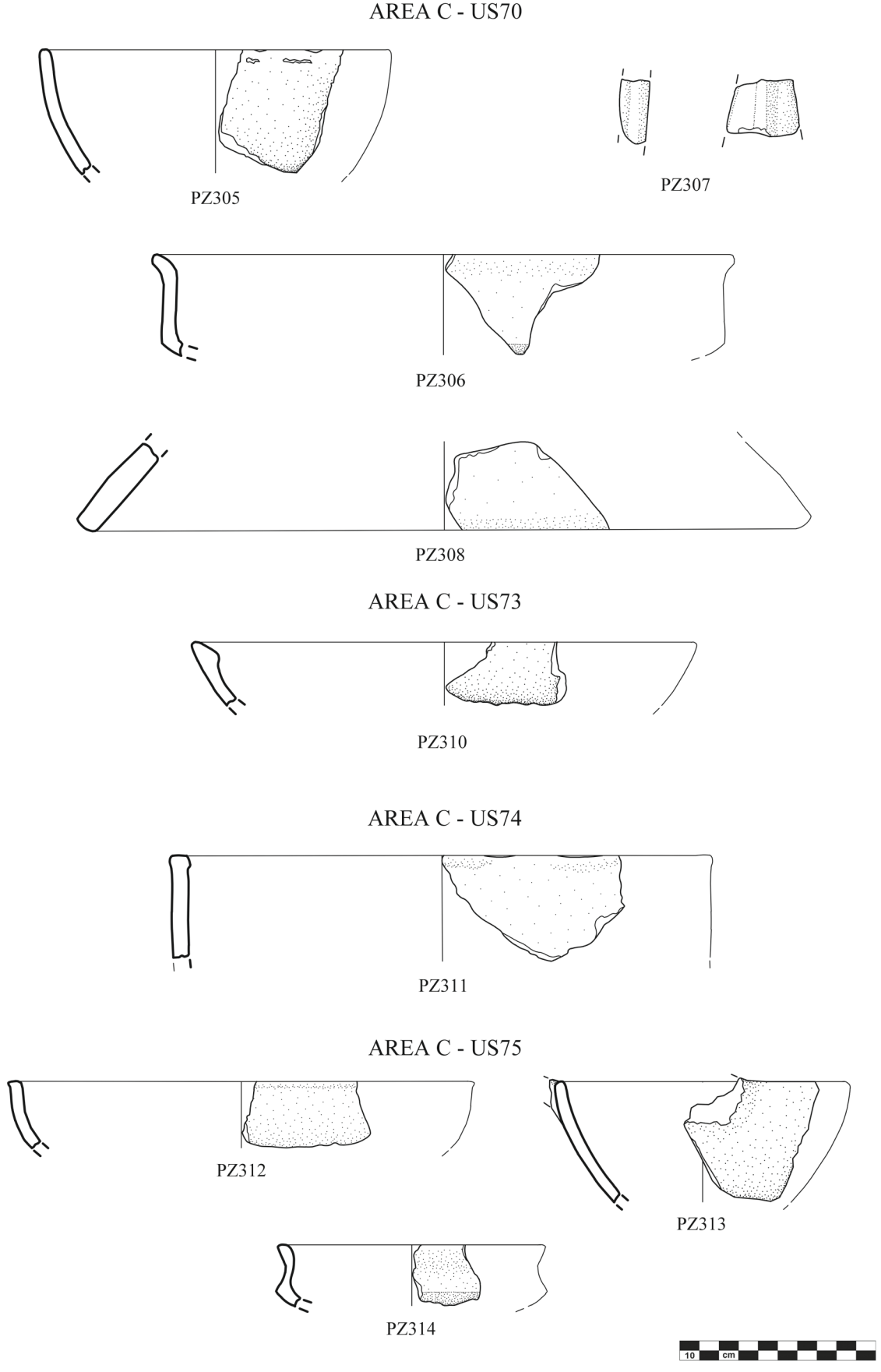

Tav. 80 Punta di Zambrone Area C, US70, US73, US74, US75 (1:3; dis. C. Capriglione)

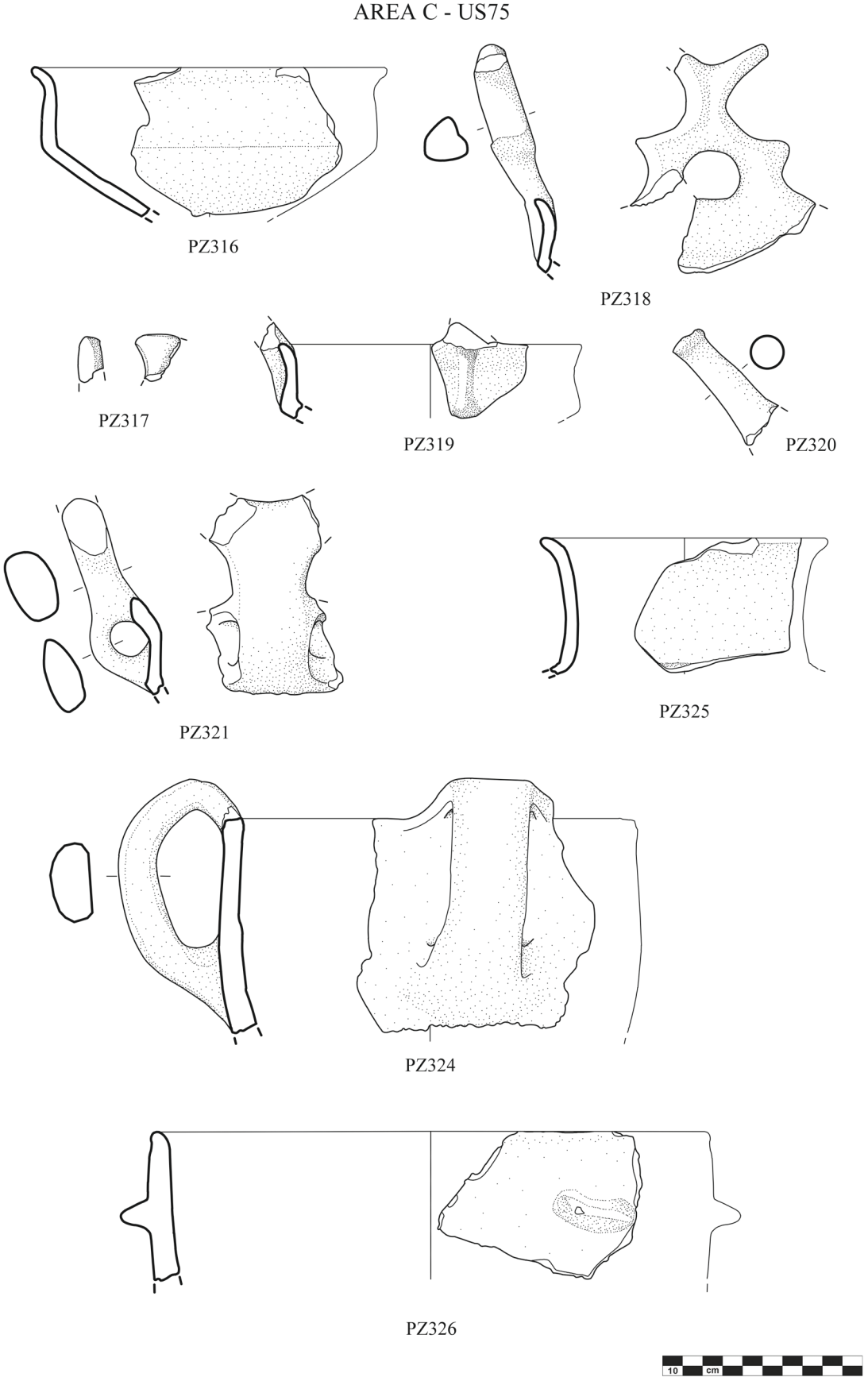

Tav. 81 Punta di Zambrone Area C, US75 (1:3; dis. C. Capriglione)

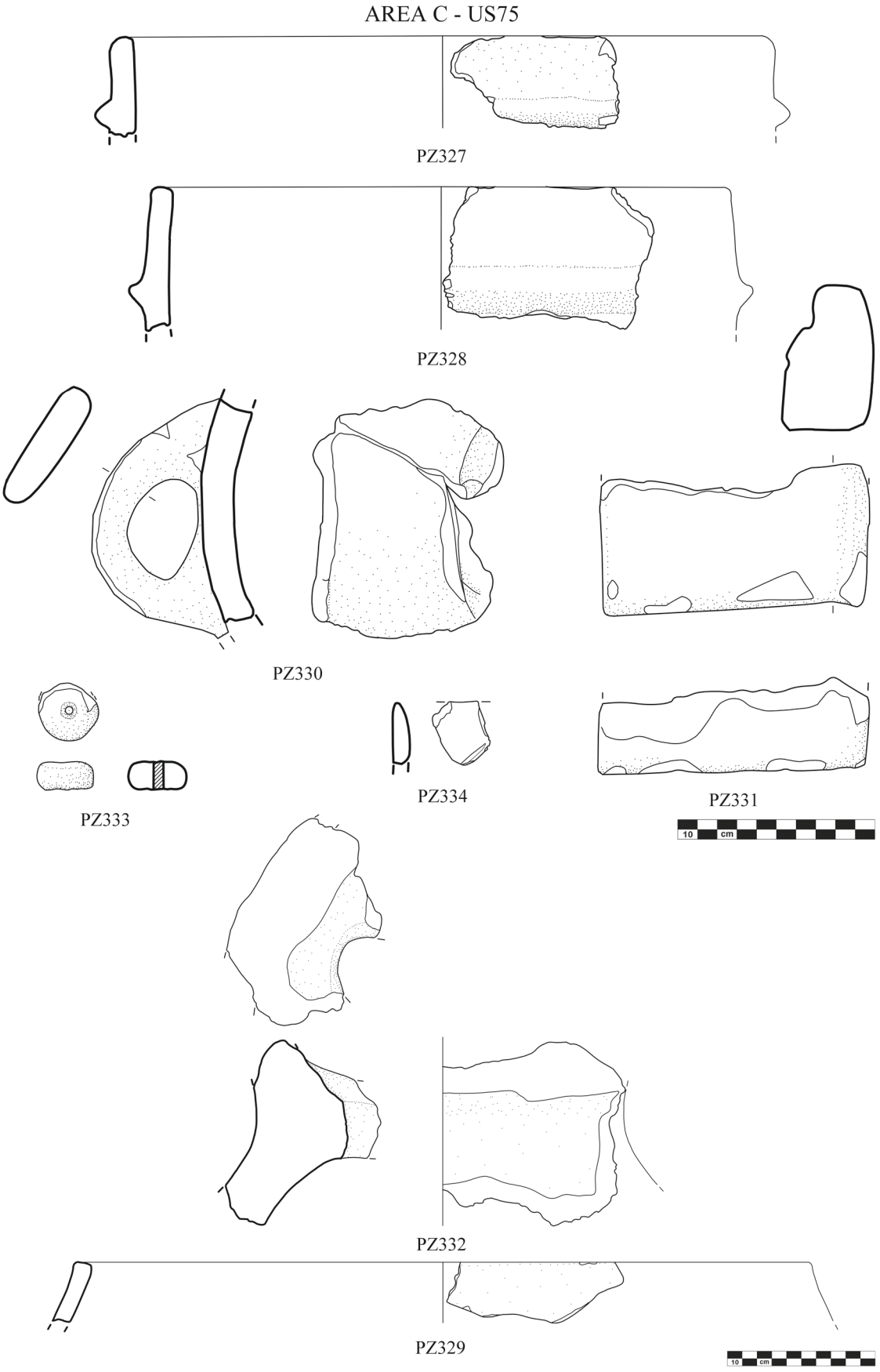

Tav. 82 Punta di Zambrone Area C, US75 (1:3); PZ329, PZ332 (1:4) (dis. C. Capriglione)

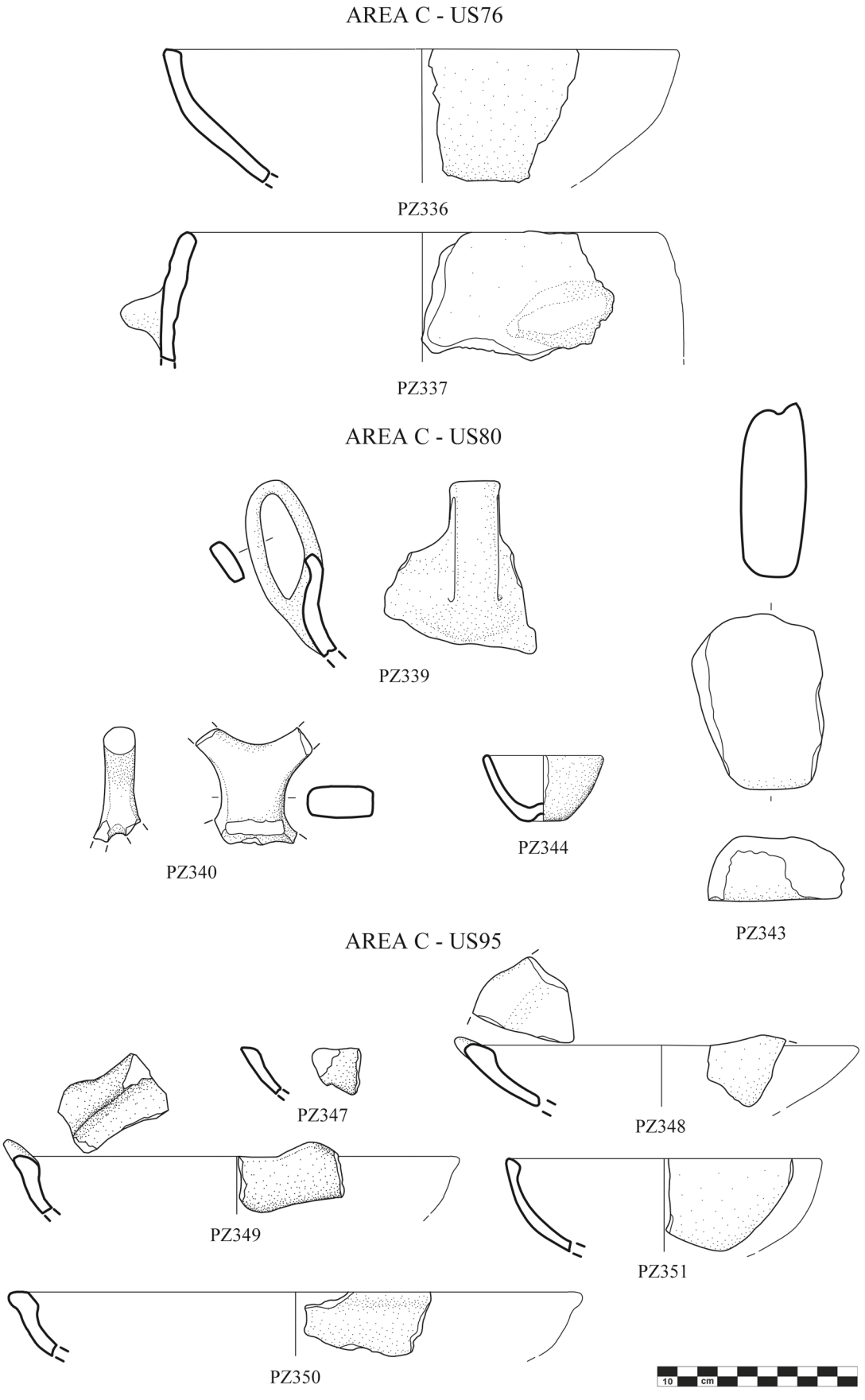

Tav. 83 Punta di Zambrone Area C, US76, US80, US95 (1:3; dis. C. Capriglione)

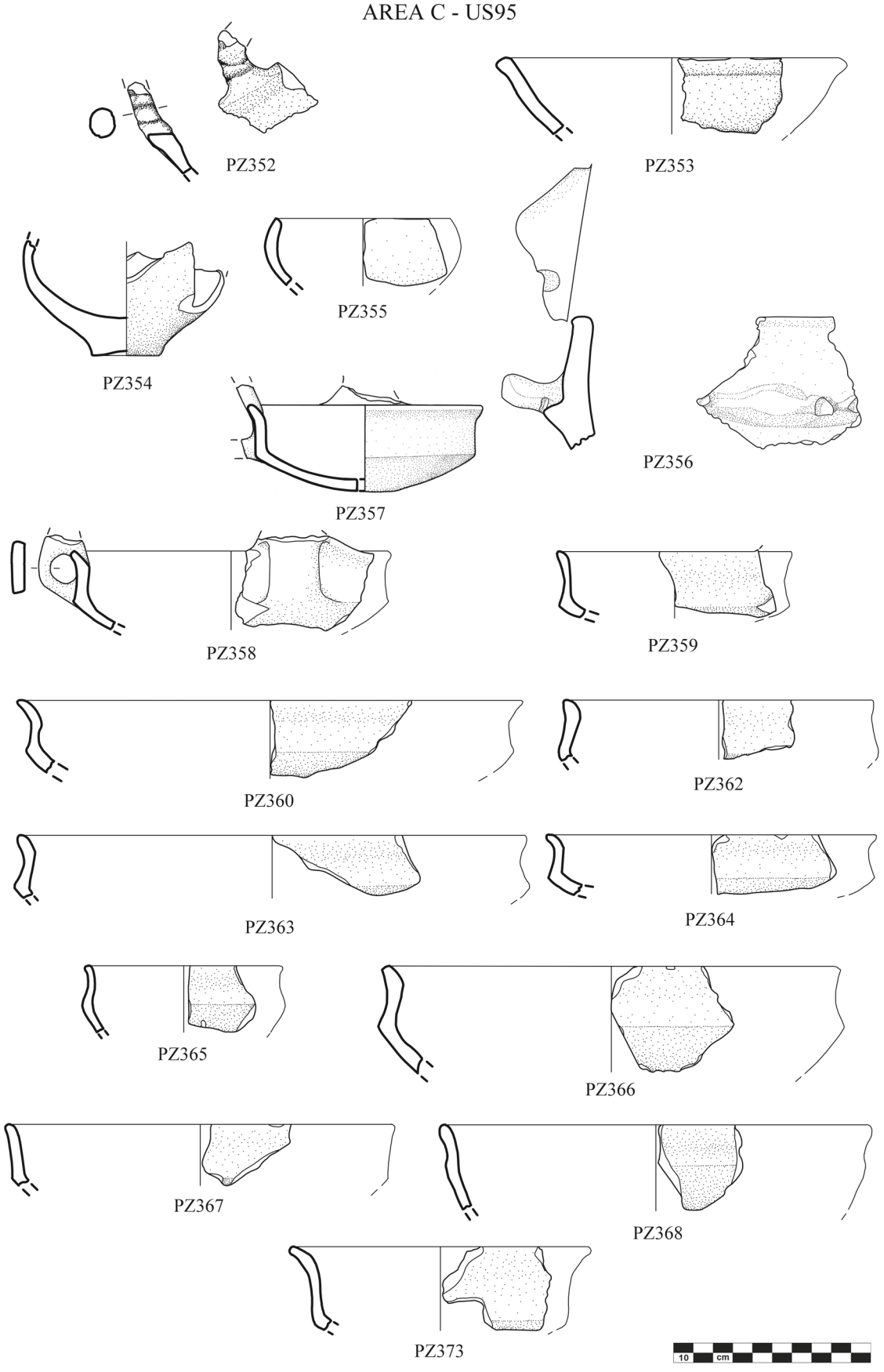

Tav. 84 Punta di Zambrone Area C, US95 (1:3; dis. C. Capriglione)

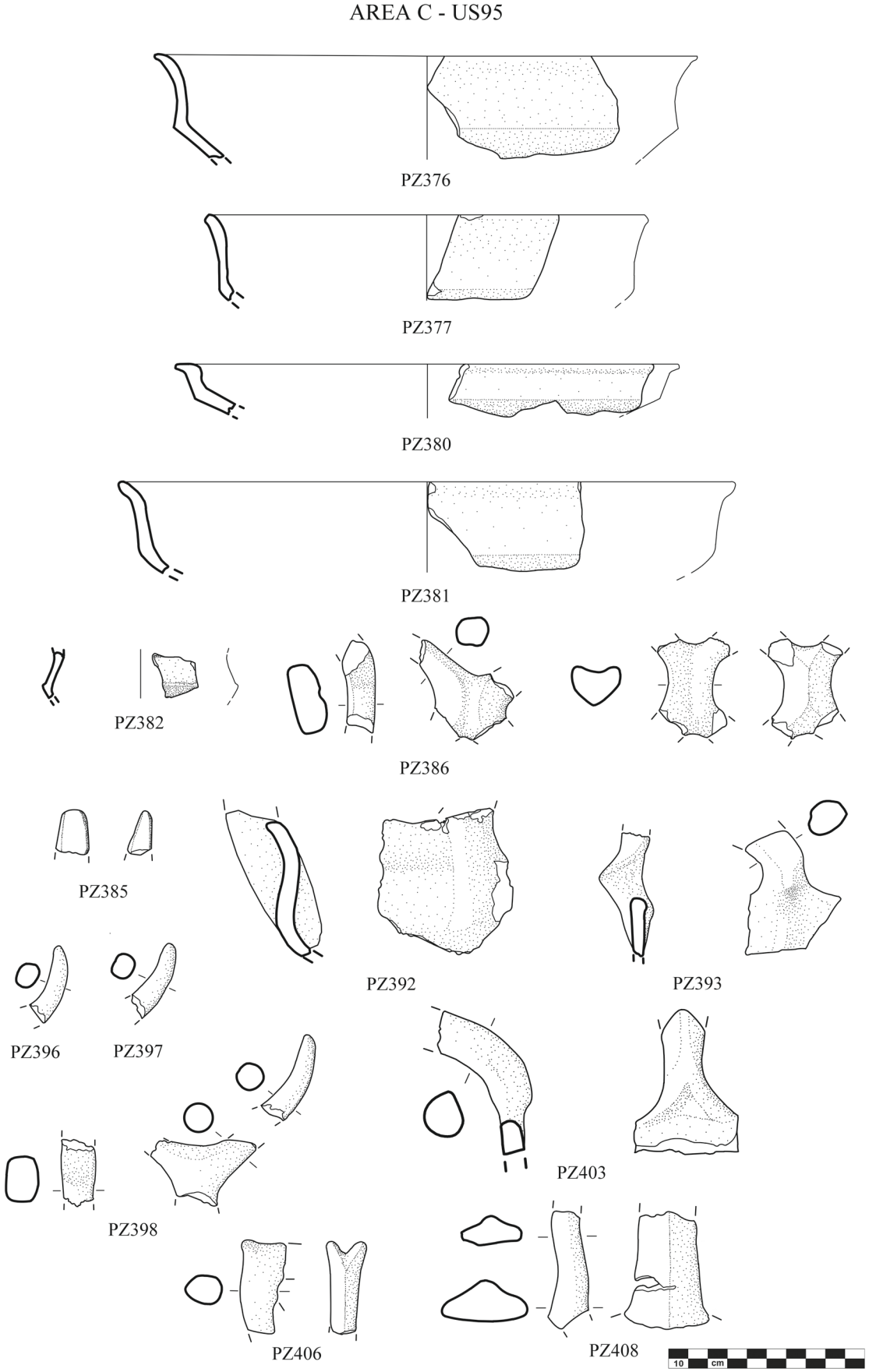

Tav. 85 Punta di Zambrone Area C, US95 (1:3; dis. C. Capriglione)

AREA C - US95

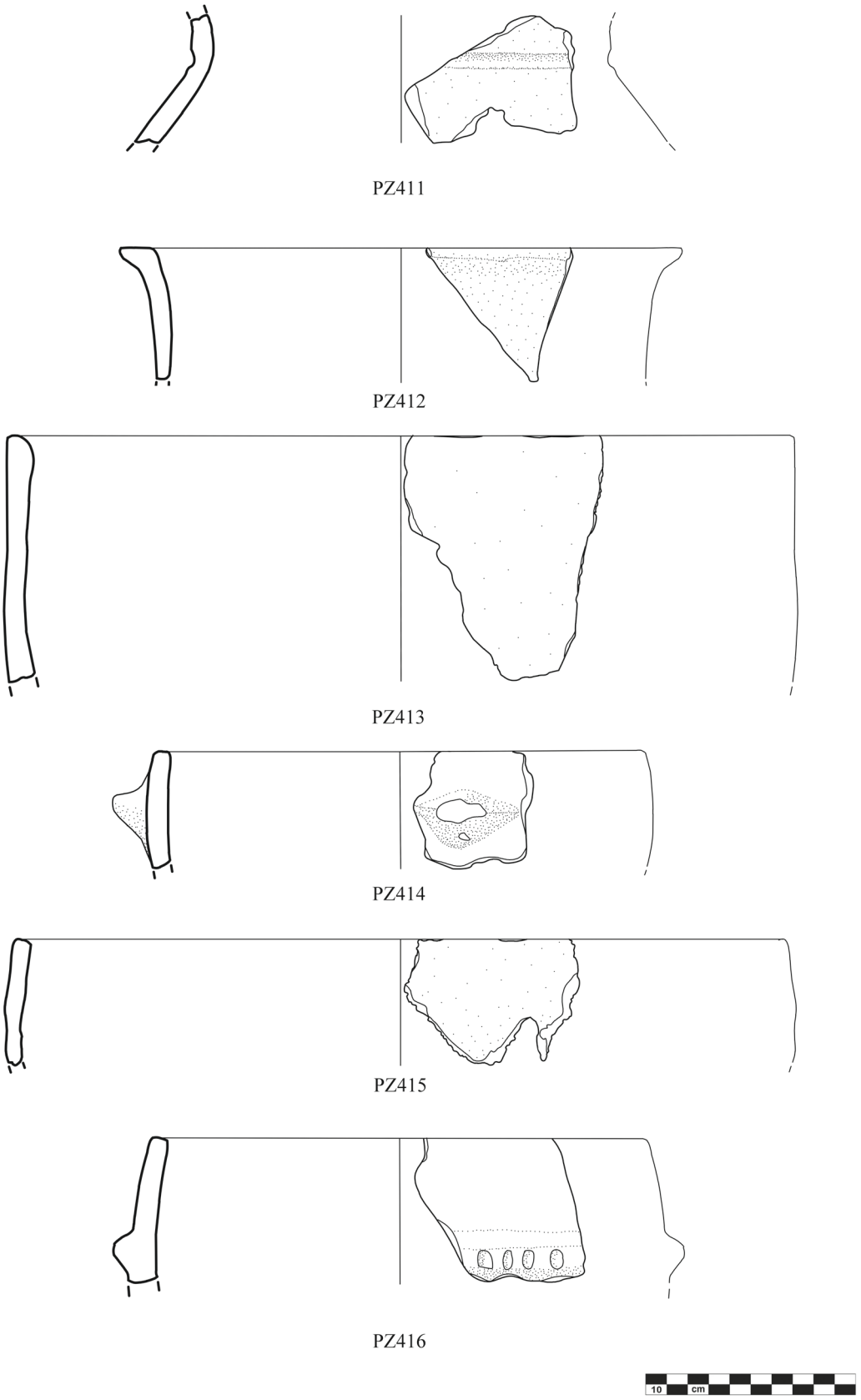

Tav. 86 Punta di Zambrone Area C, US95 (1:3; dis. C. Capriglione)

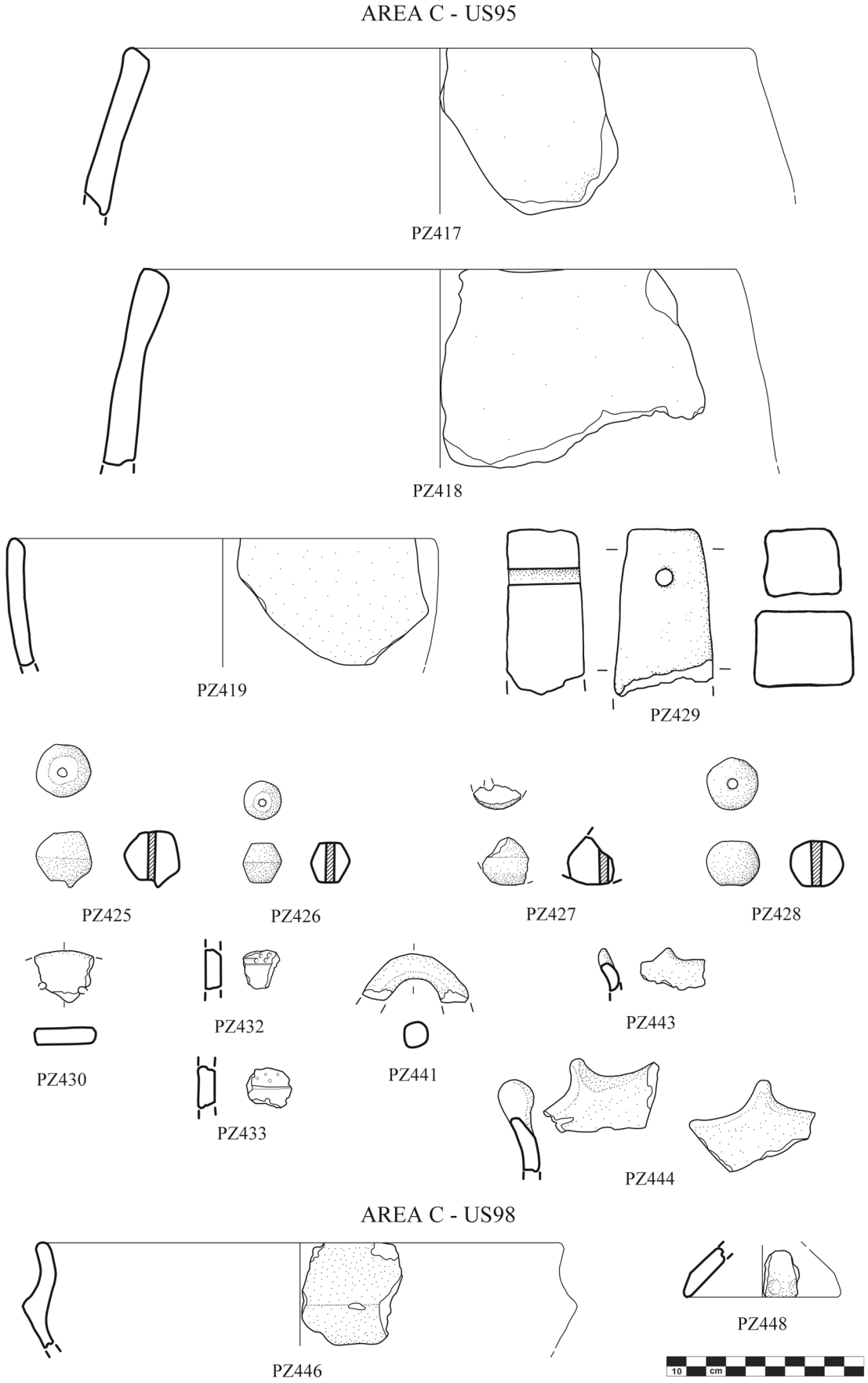

Tav. 87 Punta di Zambrone Area C, US95, US98 (1:3; dis. C. Capriglione)

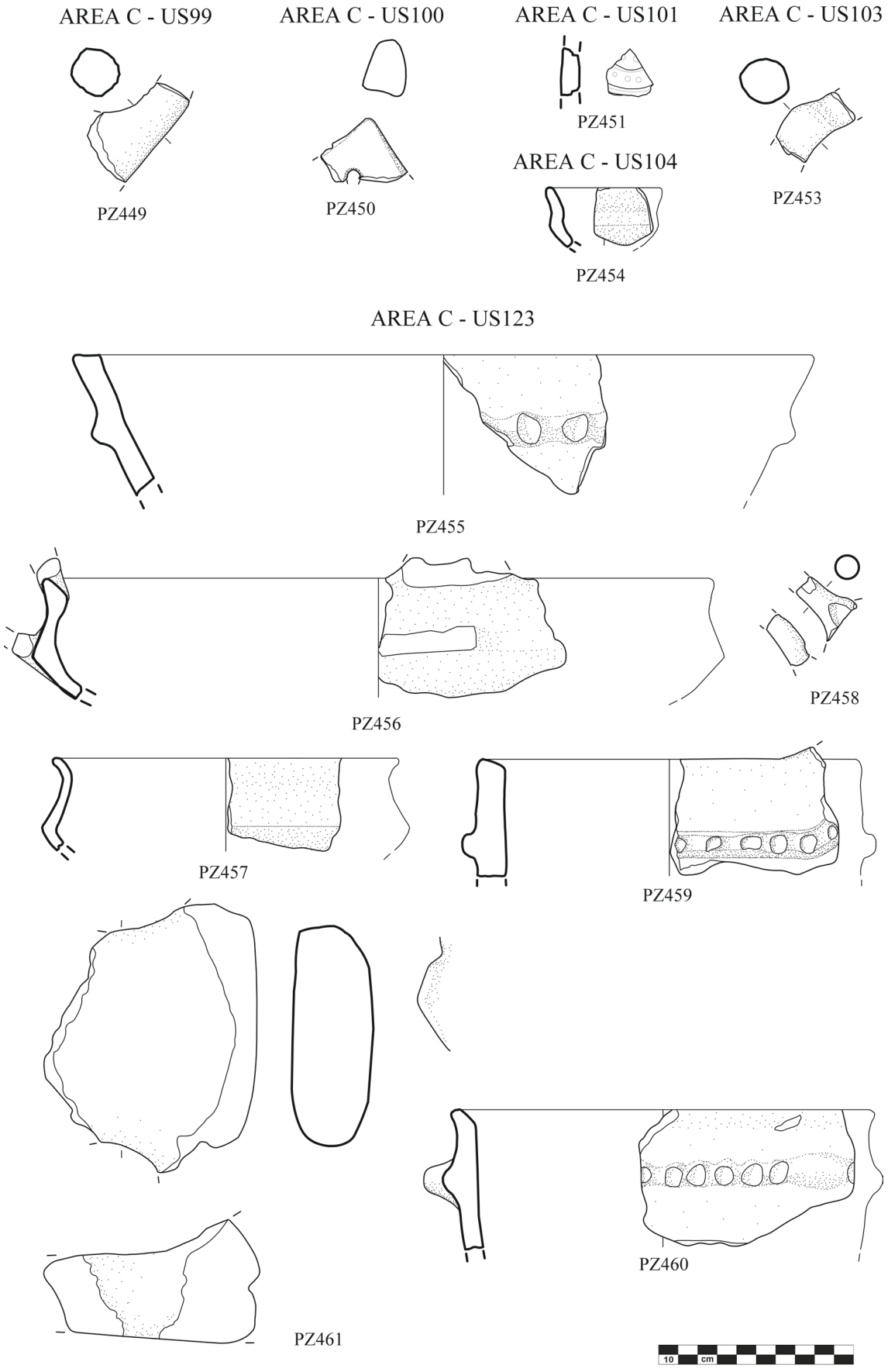

Tav. 88 Punta di Zambrone Area C, US99, US100, US101, US103, US104, US123 (1:3; dis. C. Capriglione)

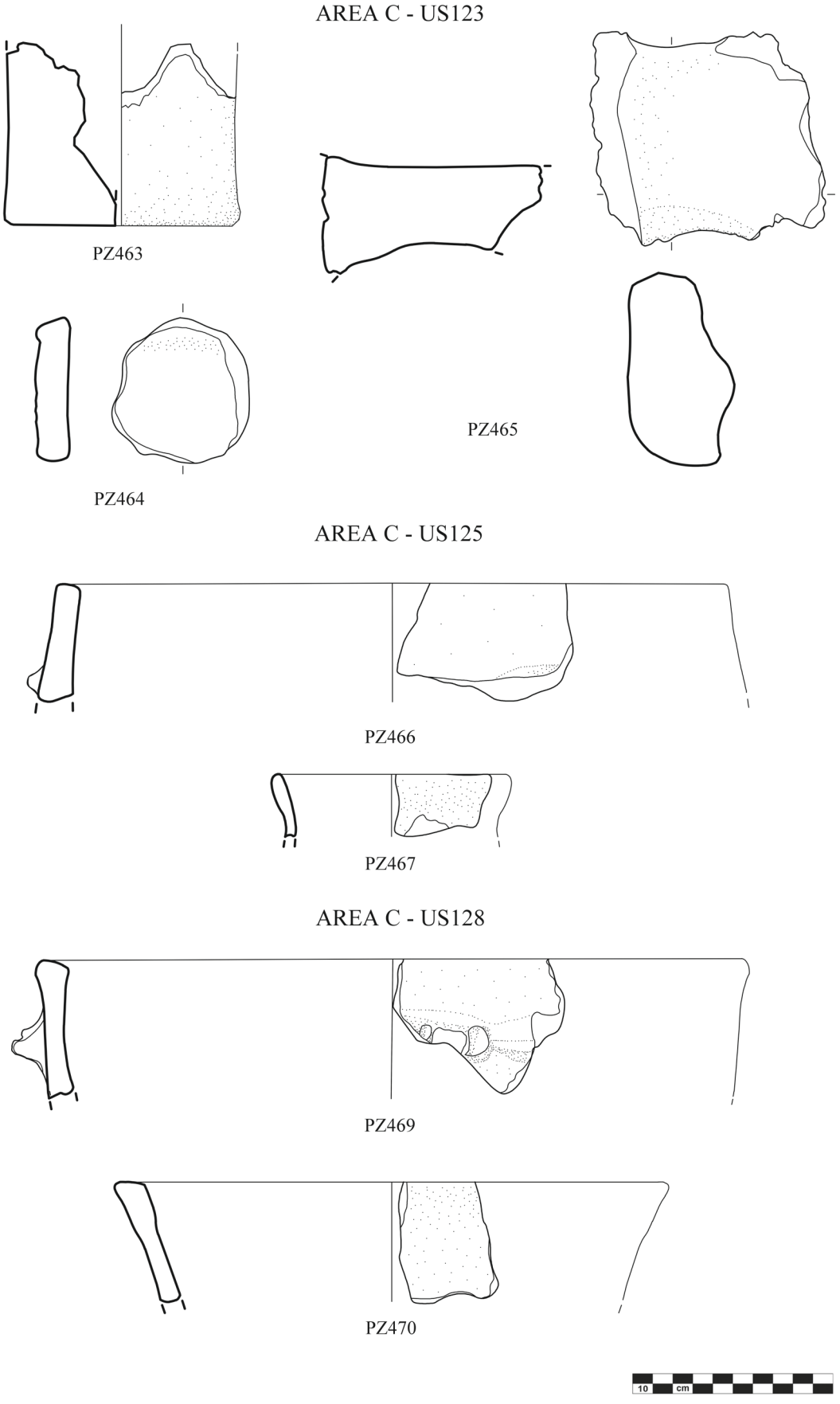

Tav. 89 Punta di Zambrone Area C, US123, US125, US128 (1:3; dis. C. Capriglione)



Tav. 90 Punta di Zambrone Area C, US128, US129 (1:3; dis. C. Capriglione)

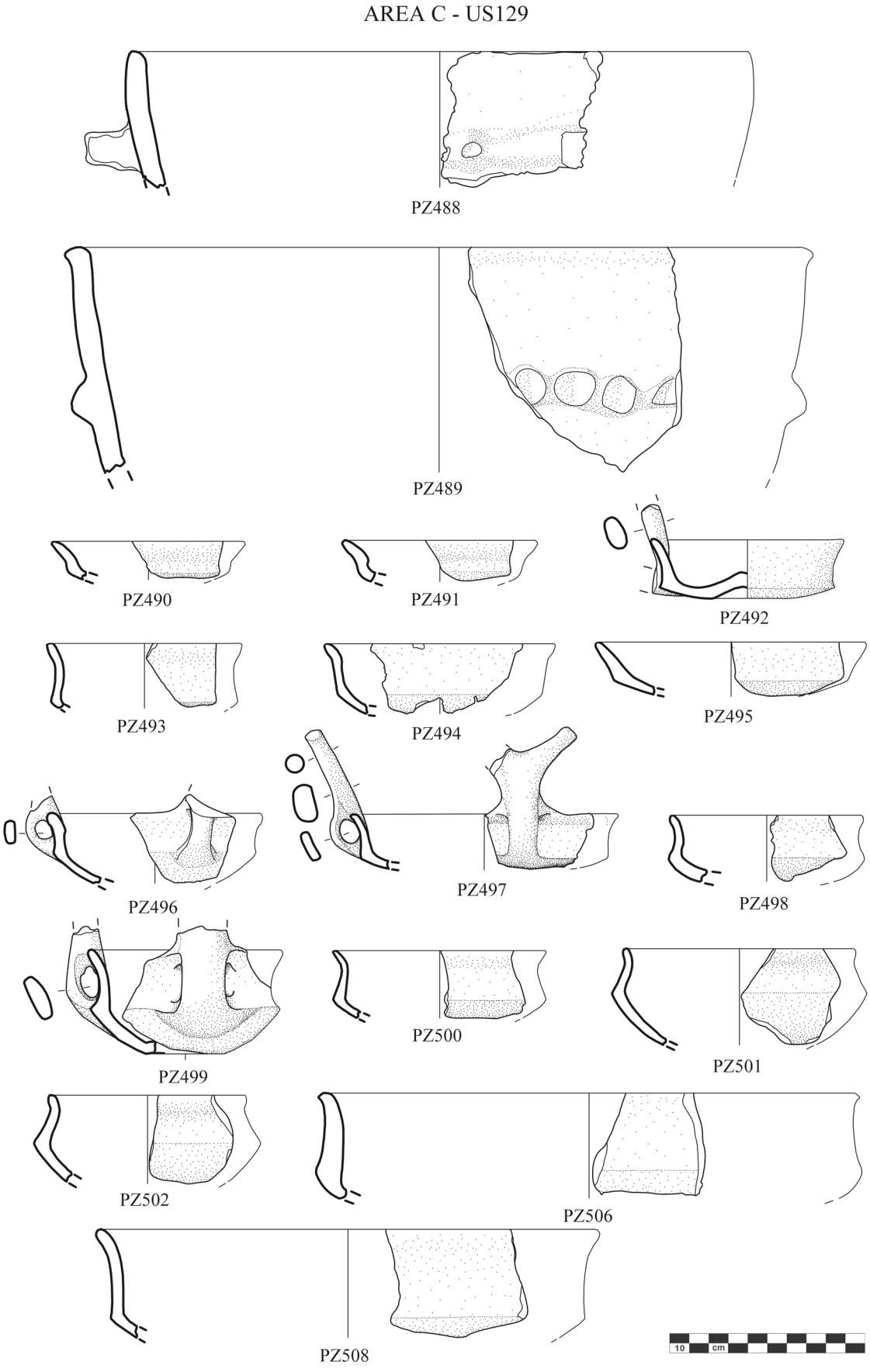

Tav. 91 Punta di Zambrone Area C, US129 (1:3; dis. C. Capriglione)

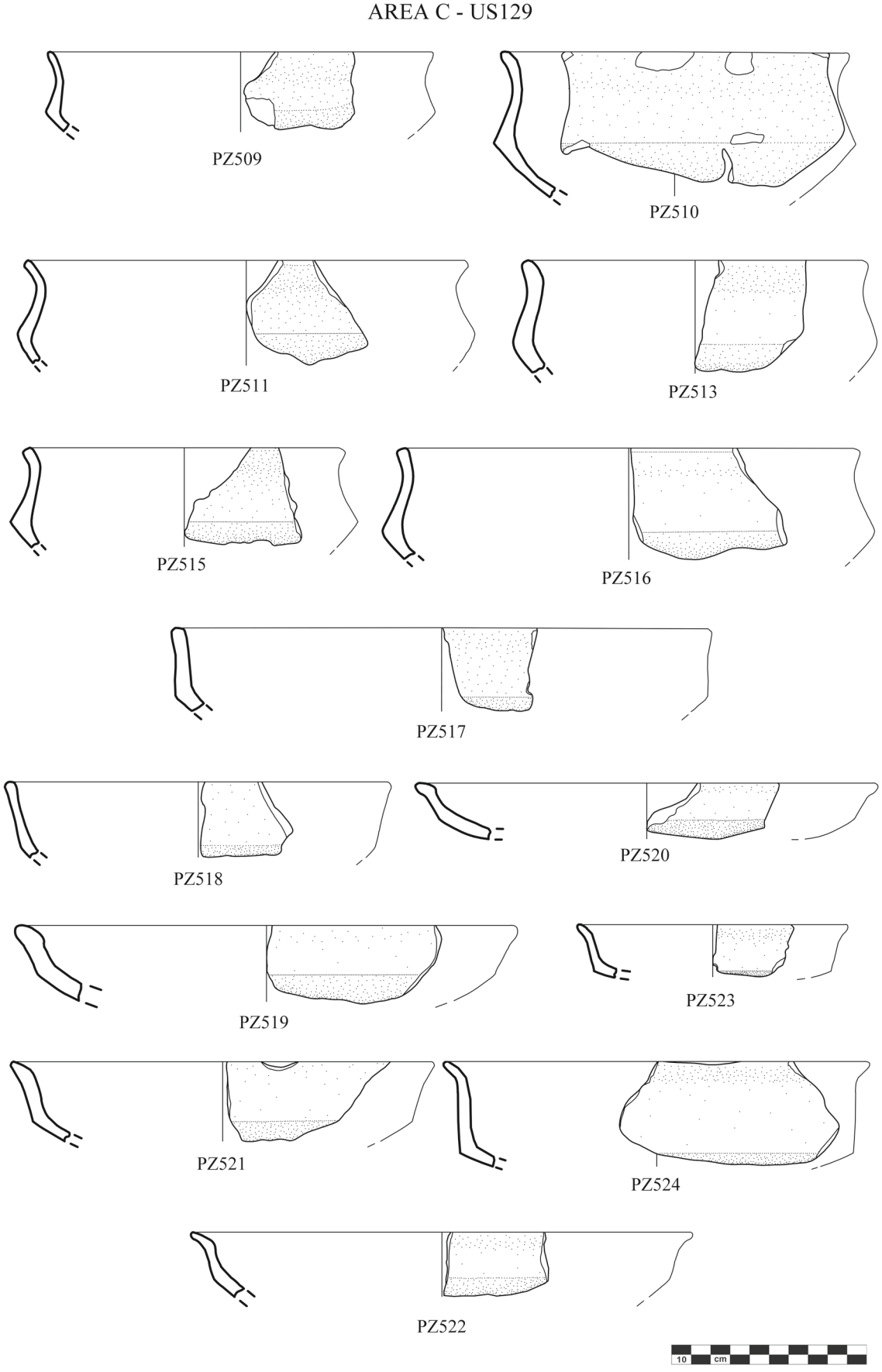

Tav. 92 Punta di Zambrone Area C, US129 (1:3; dis. C. Capriglione)

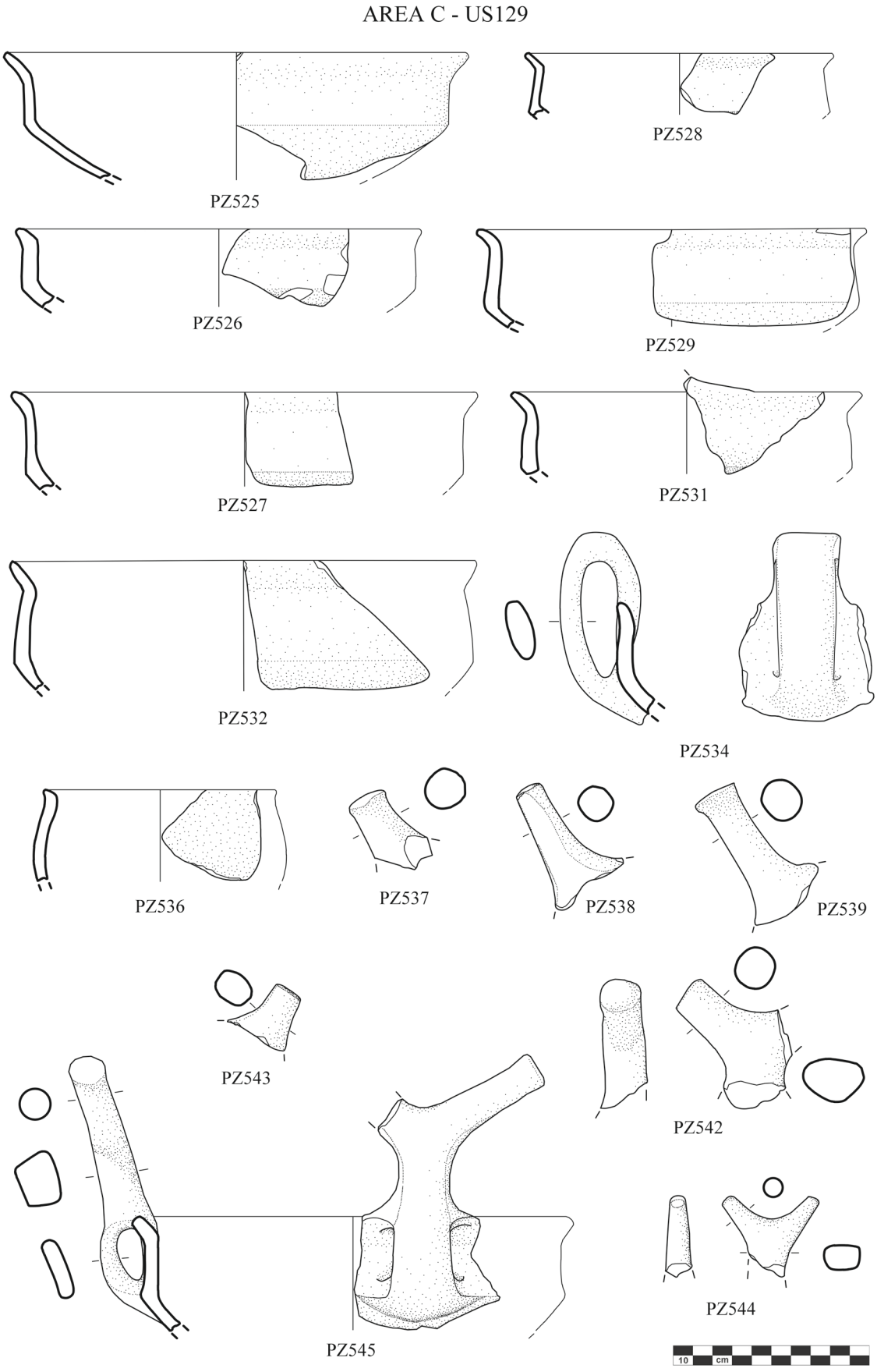

Tav. 93 Punta di Zambrone Area C, US129 (1:3; dis. C. Capriglione)

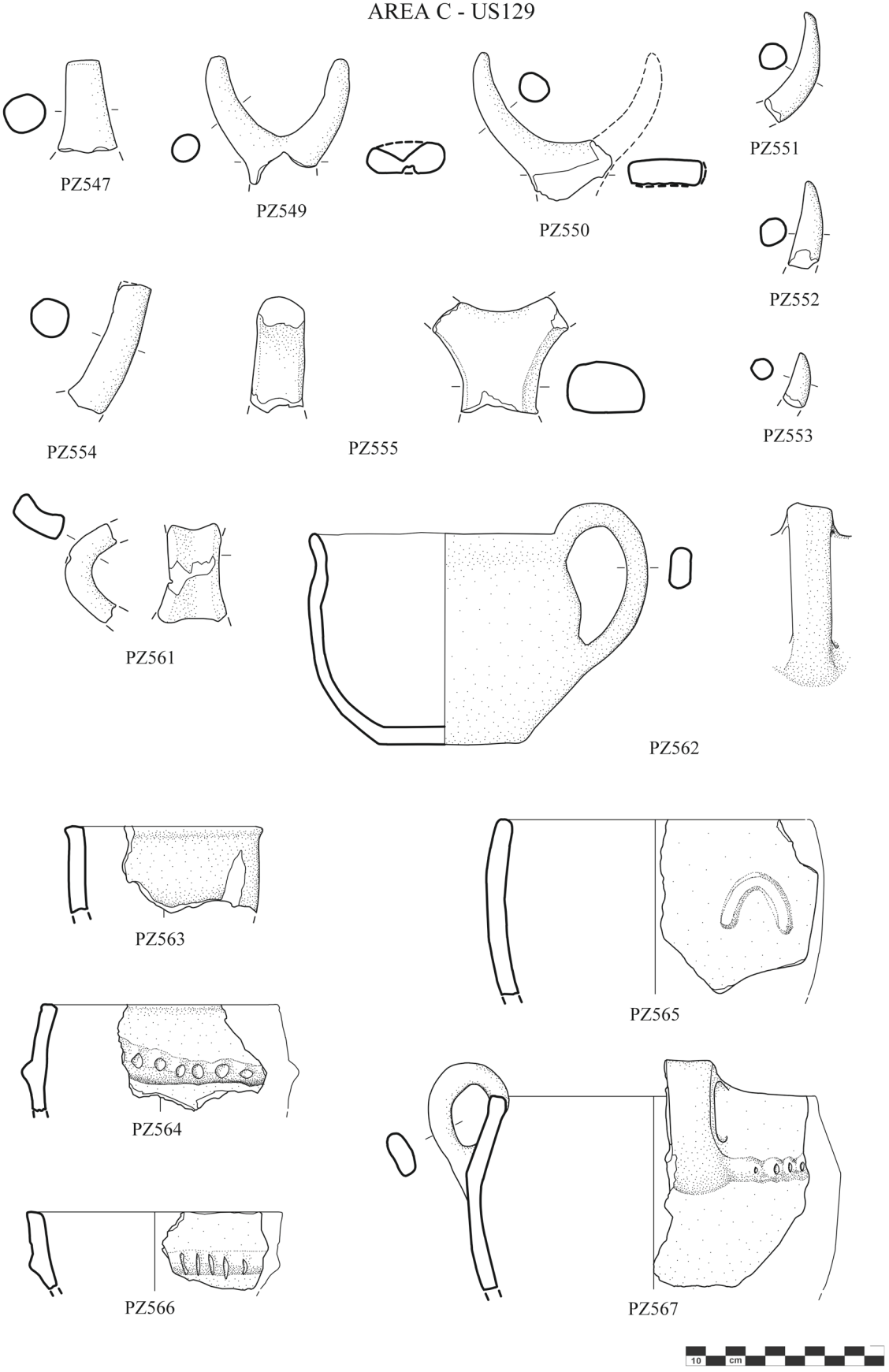

Tav. 94 Punta di Zambrone Area C, US129 (1:3; dis. C. Capriglione)

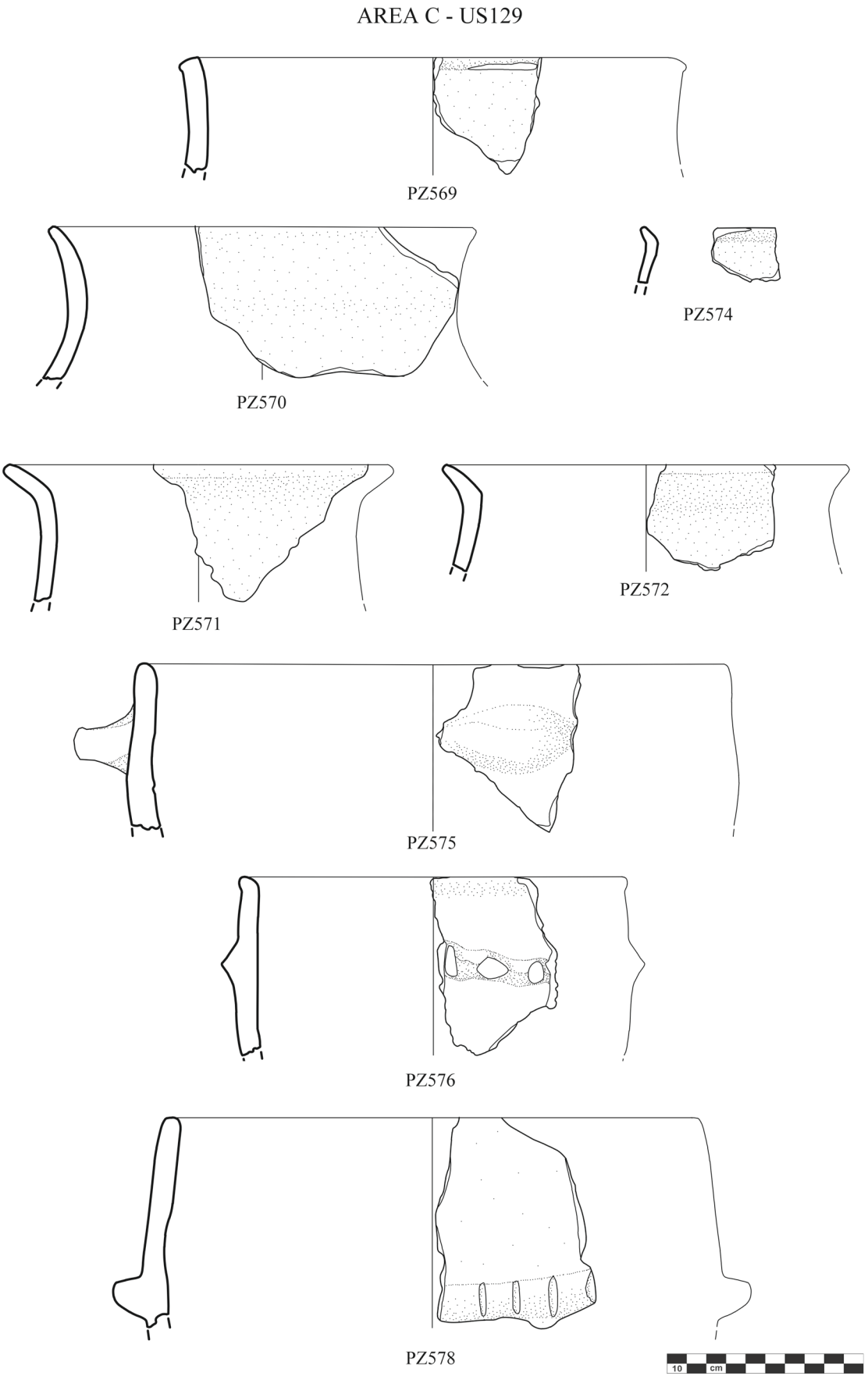

Tav. 95 Punta di Zambrone Area C, US129 (1:3; dis. C. Capriglione)

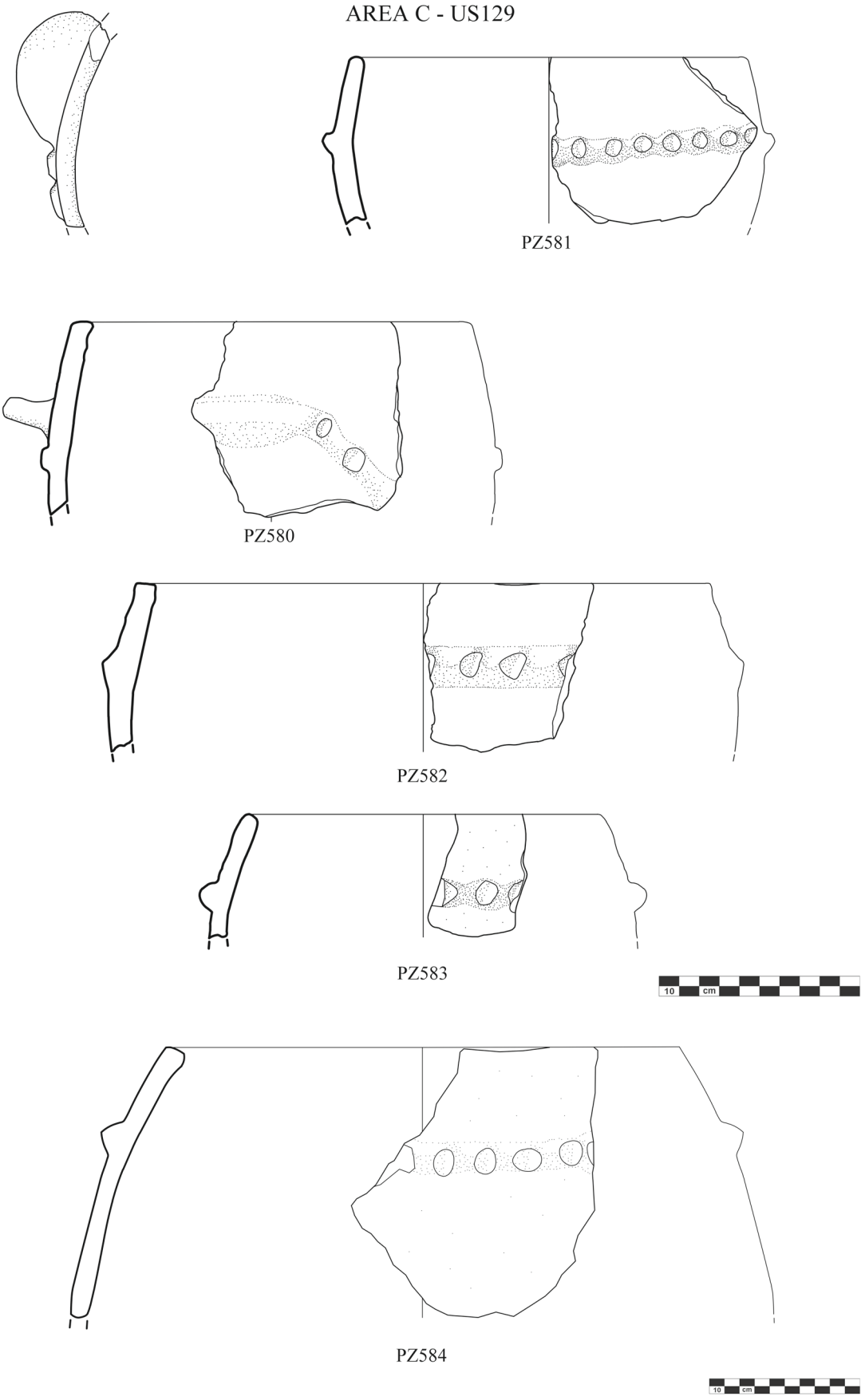

Tav. 96 Punta di Zambrone Area C, US129 (1:3); PZ584 (1:4) (dis. C. Capriglione)

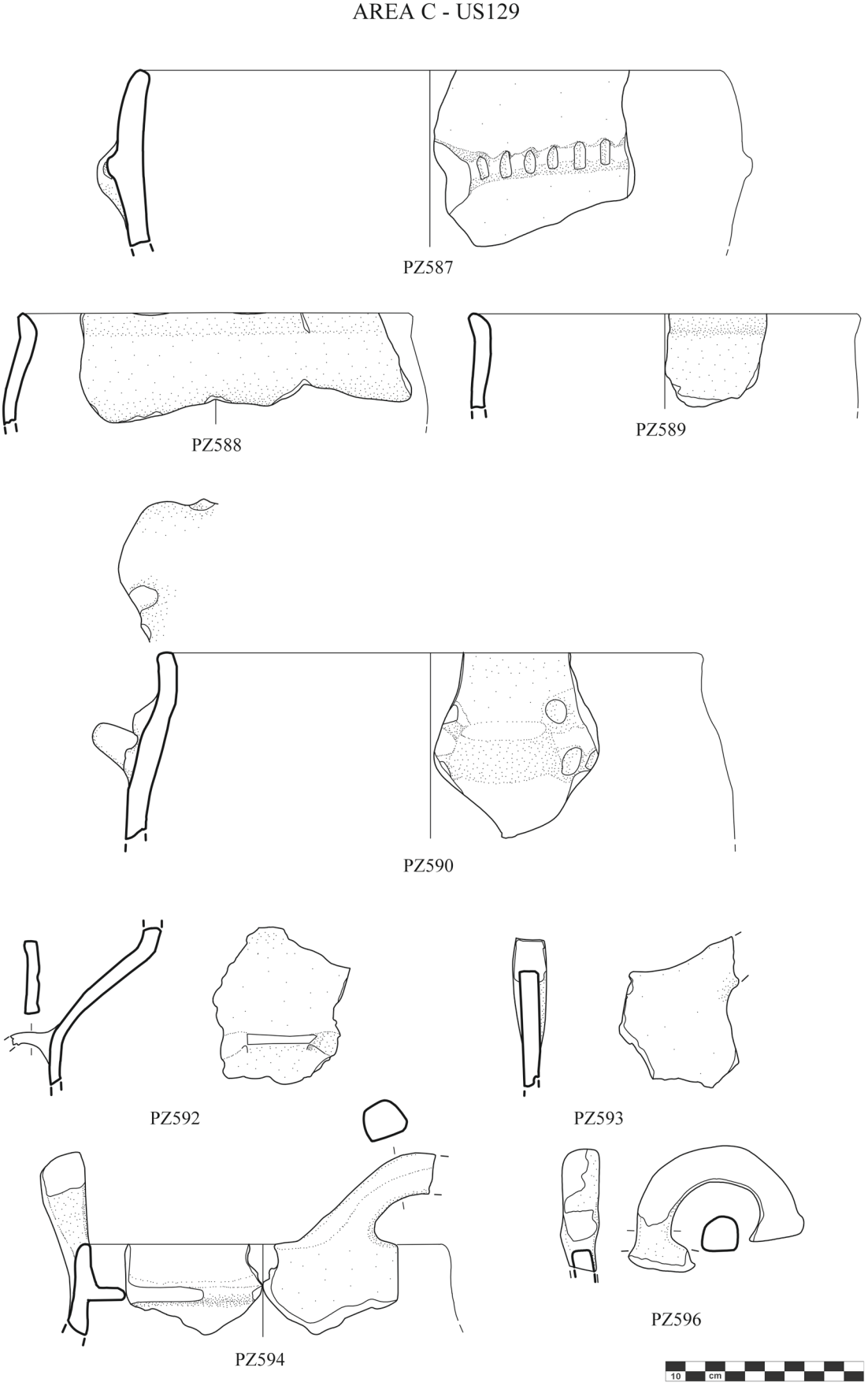

Tav. 97 Punta di Zambrone Area C, US129 (1:3; dis. C. Capriglione)

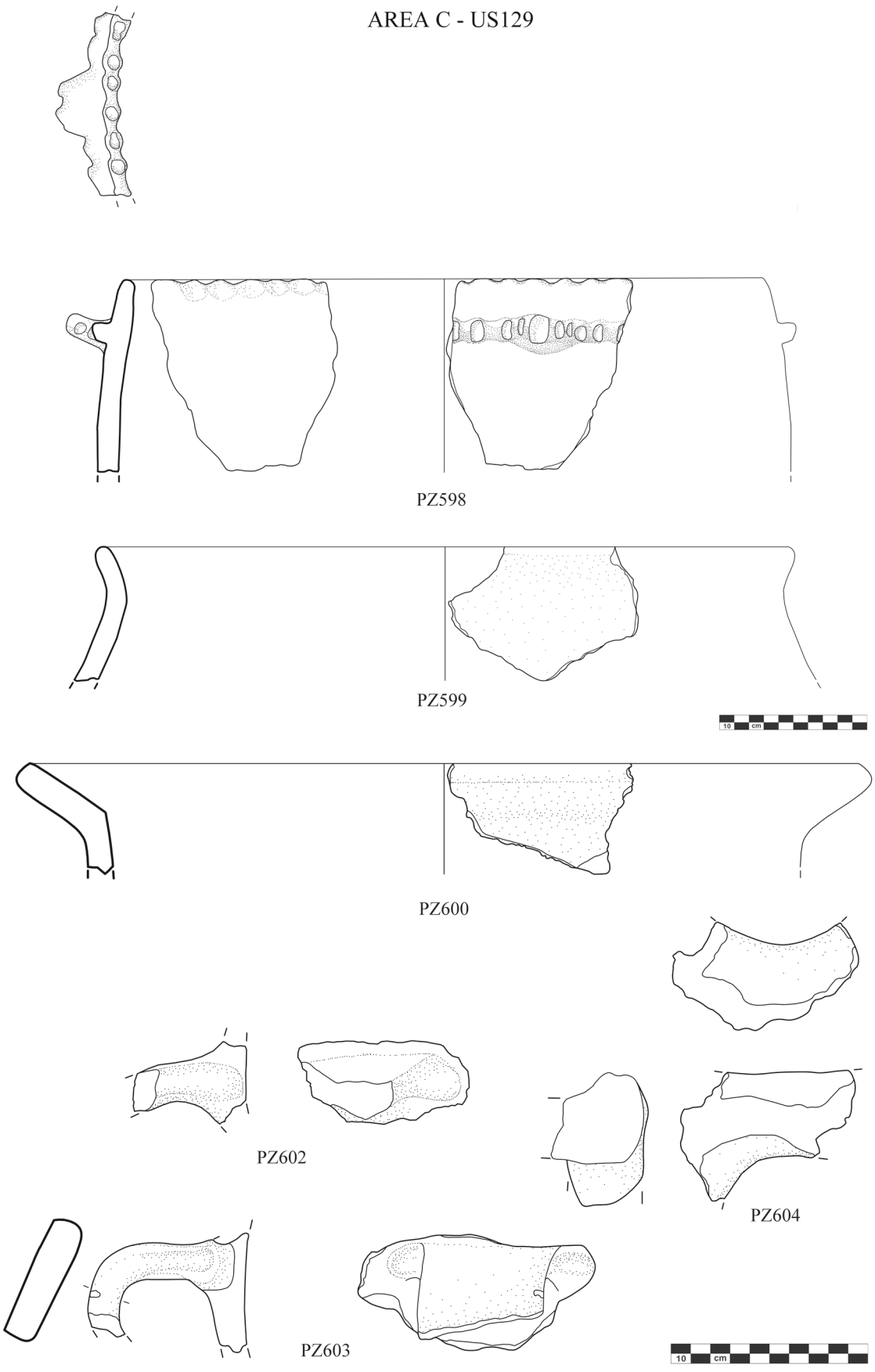

Tav. 98 Punta di Zambrone Area C, US129 (1:3); PZ598, PZ599 (1:4) (dis. C. Capriglione)

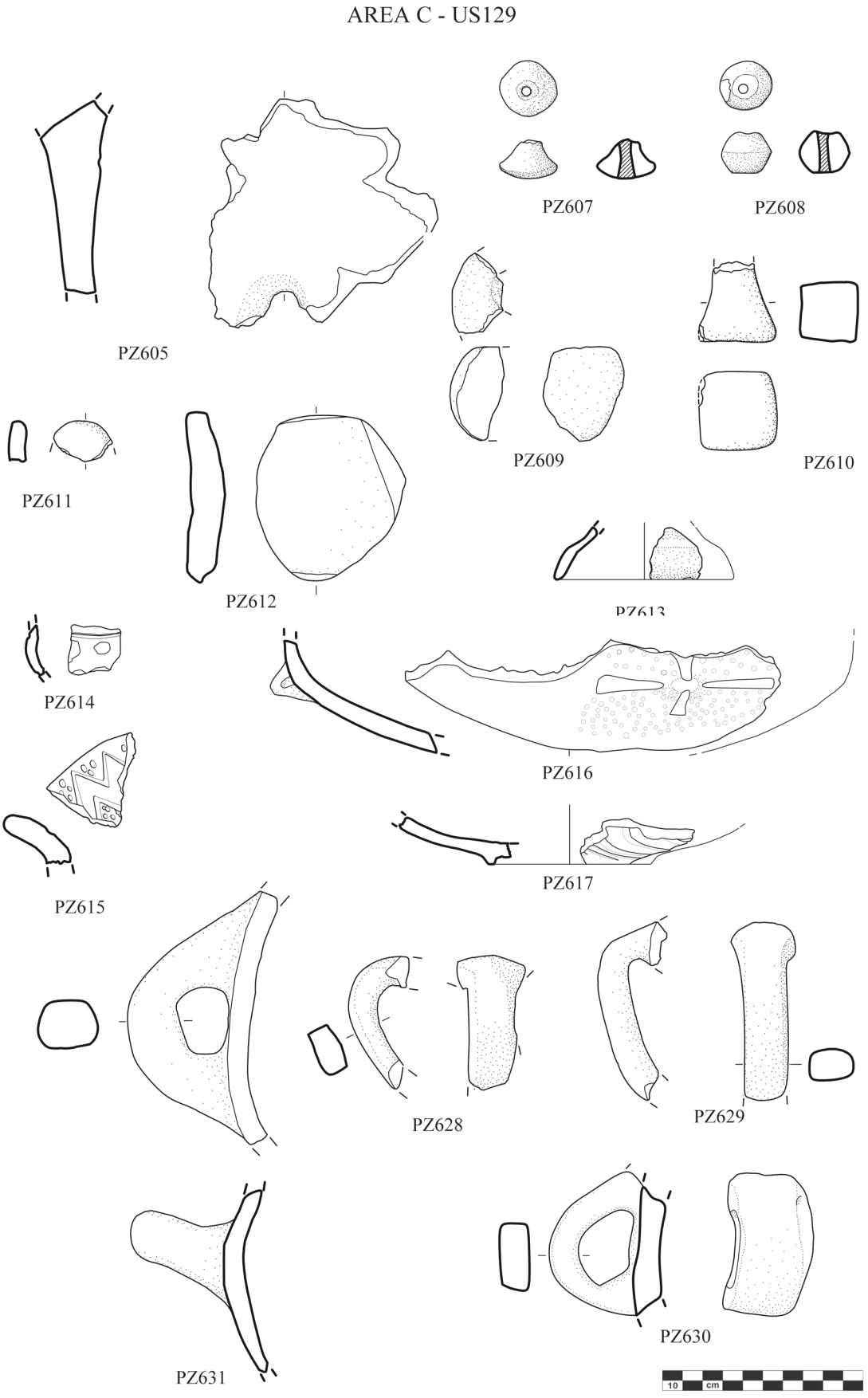

Tav. 99 Punta di Zambrone Area C, US129 (1:3; dis. C. Capriglione)

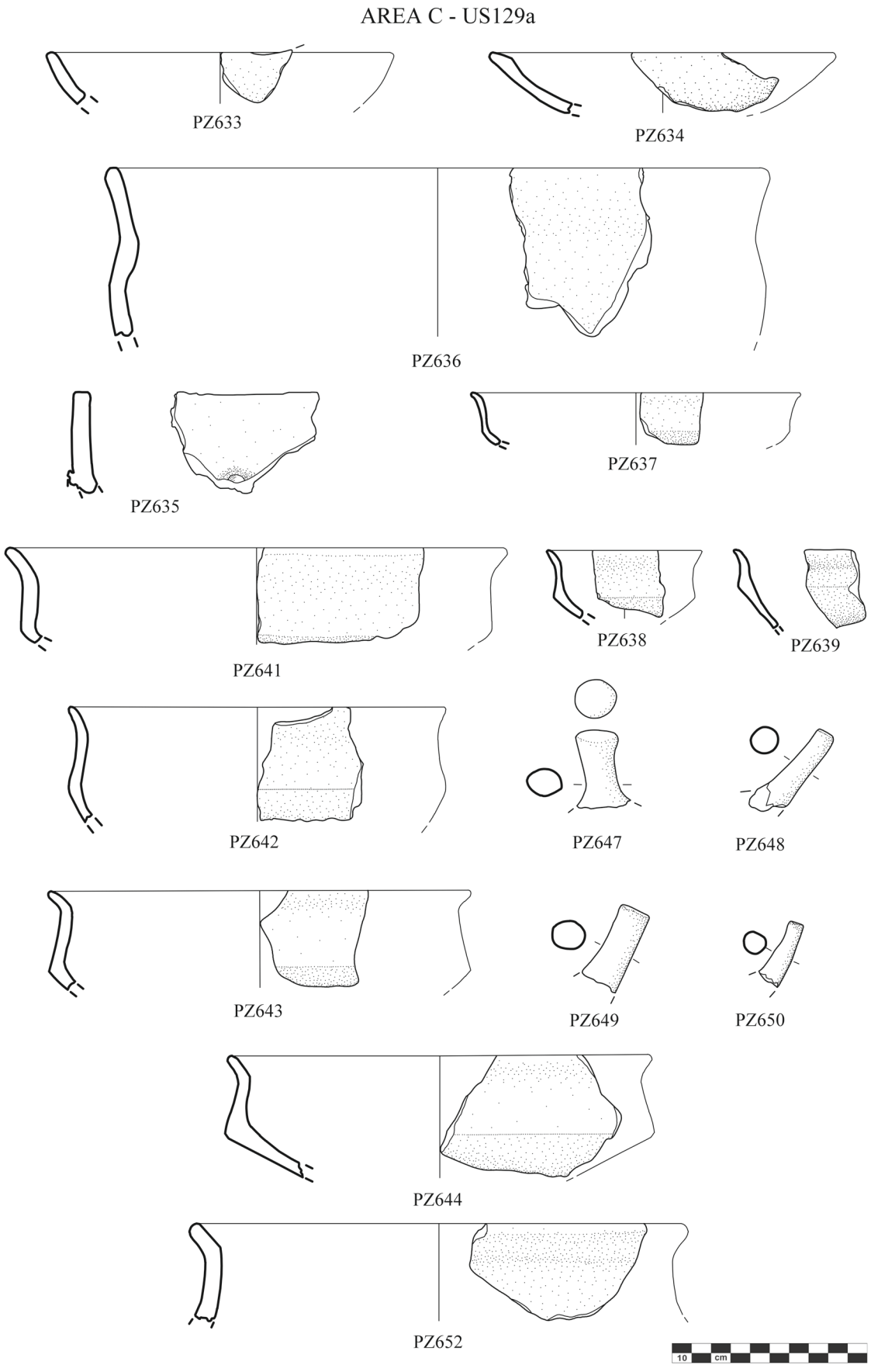

Tav. 100 Punta di Zambrone Area C, US129a (1:3; dis. C. Capriglione)

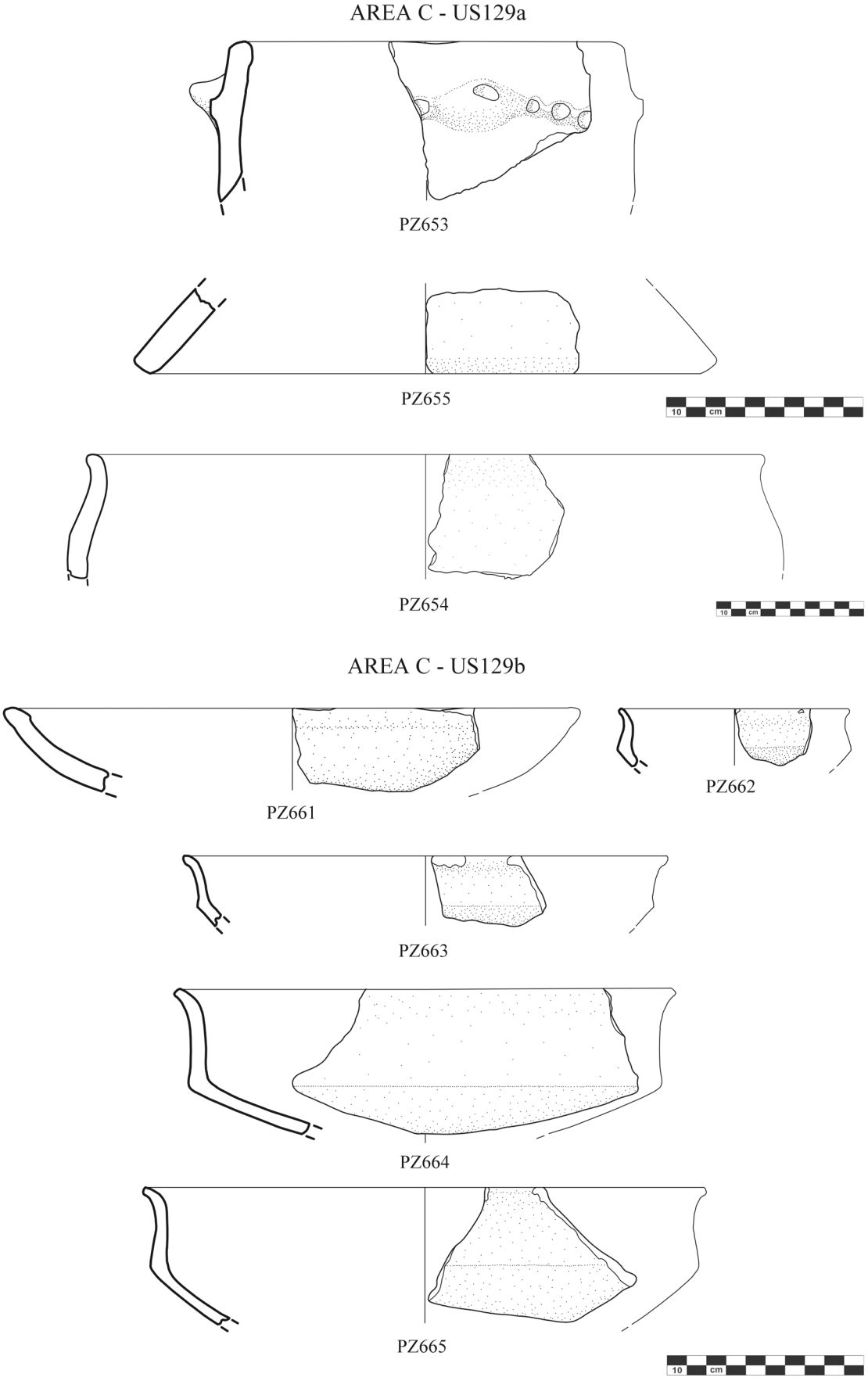

Tav. 101 Punta di Zambrone Area C, US129a, US129b (1:3); PZ654 (1:4) (dis. C. Capriglione)

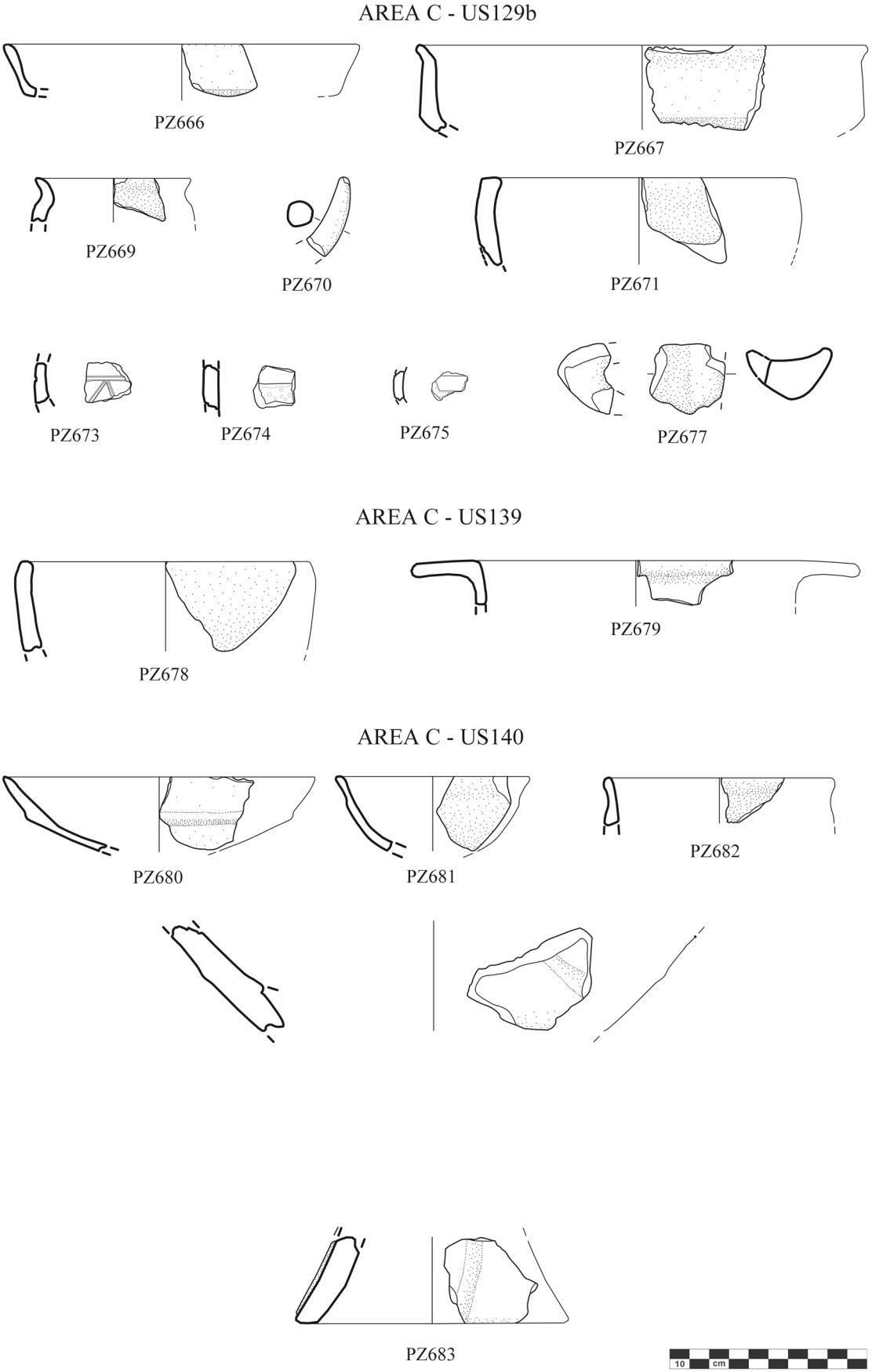

Tav. 102 Punta di Zambrone Area C, US129b, US139, US140 (1:3; dis. C. Capriglione)

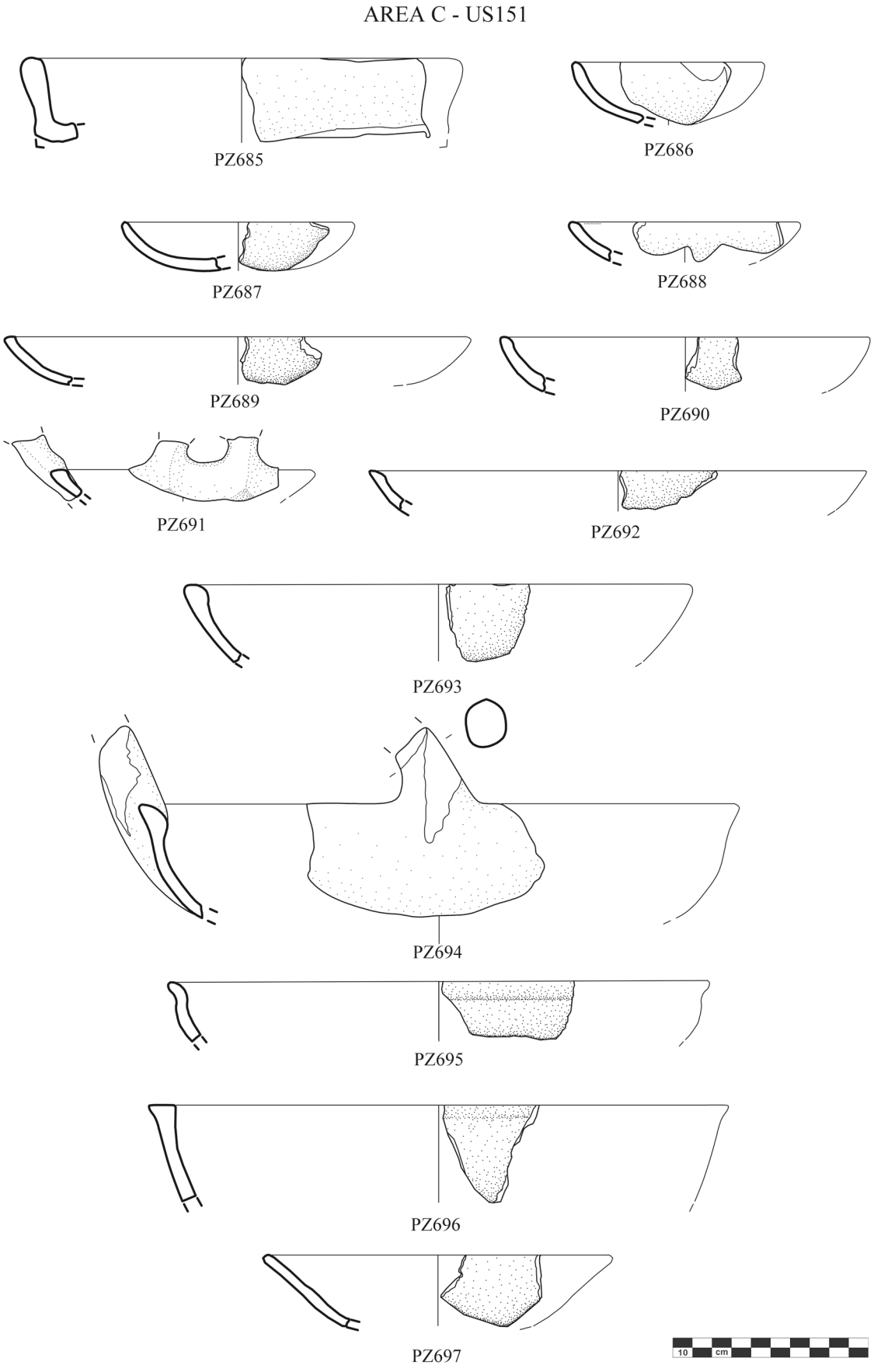

Tav. 103 Punta di Zambrone Area C, US151 (1:3; dis. C. Capriglione)

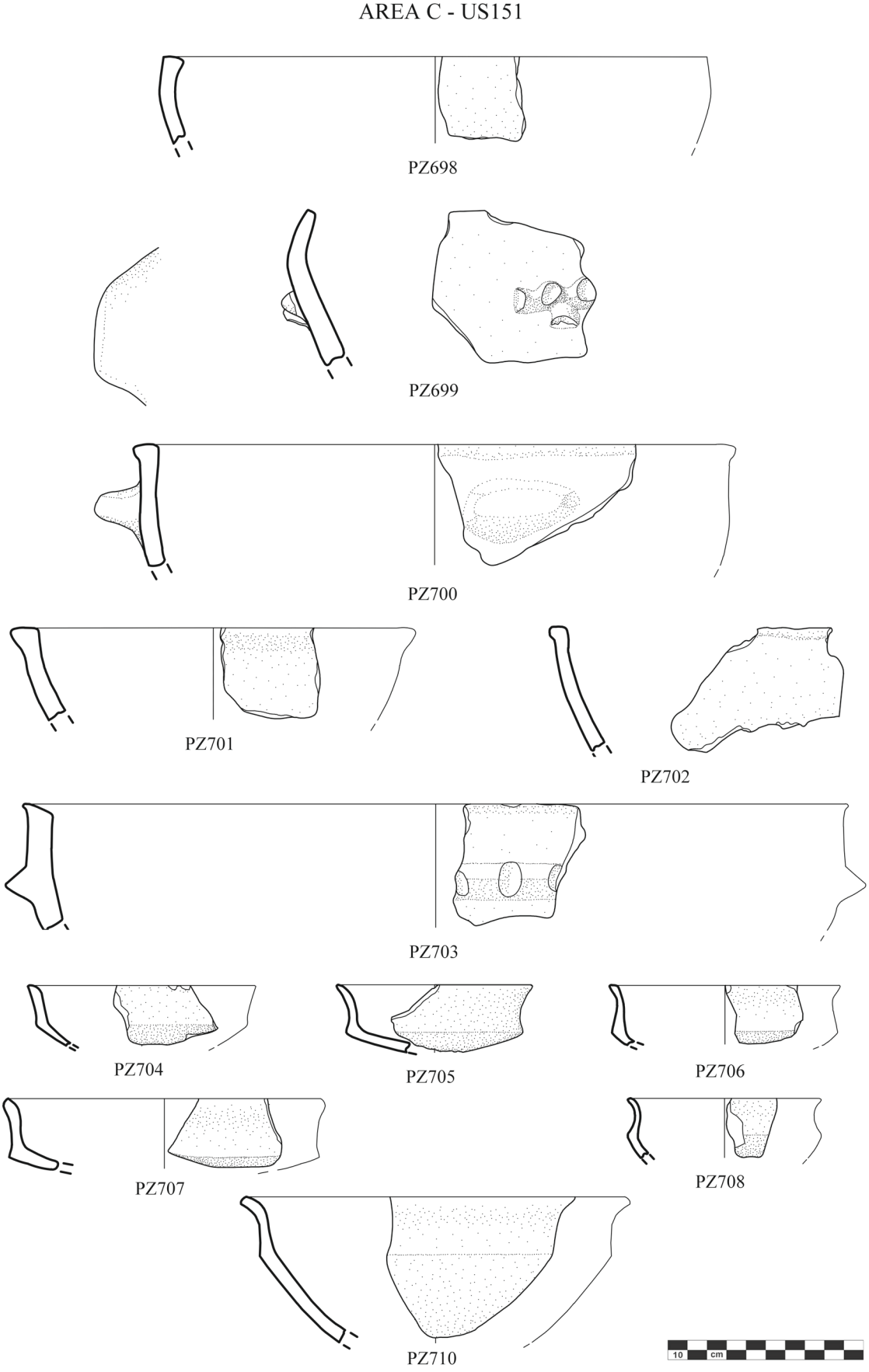

Tav. 104 Punta di Zambrone Area C, US151 (1:3; dis. C. Capriglione)

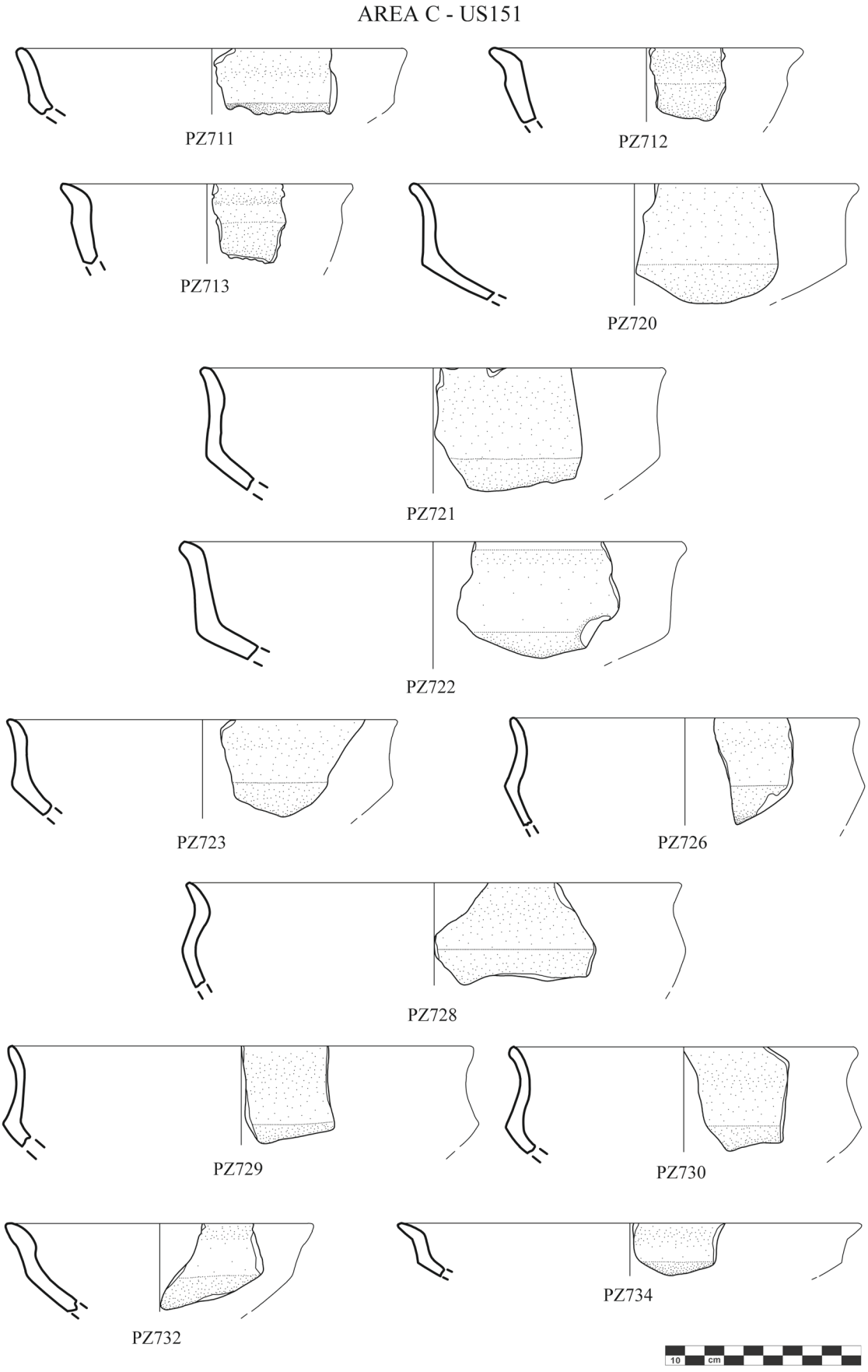

Tav. 105 Punta di Zambrone Area C, US151 (1:3; dis. C. Capriglione)

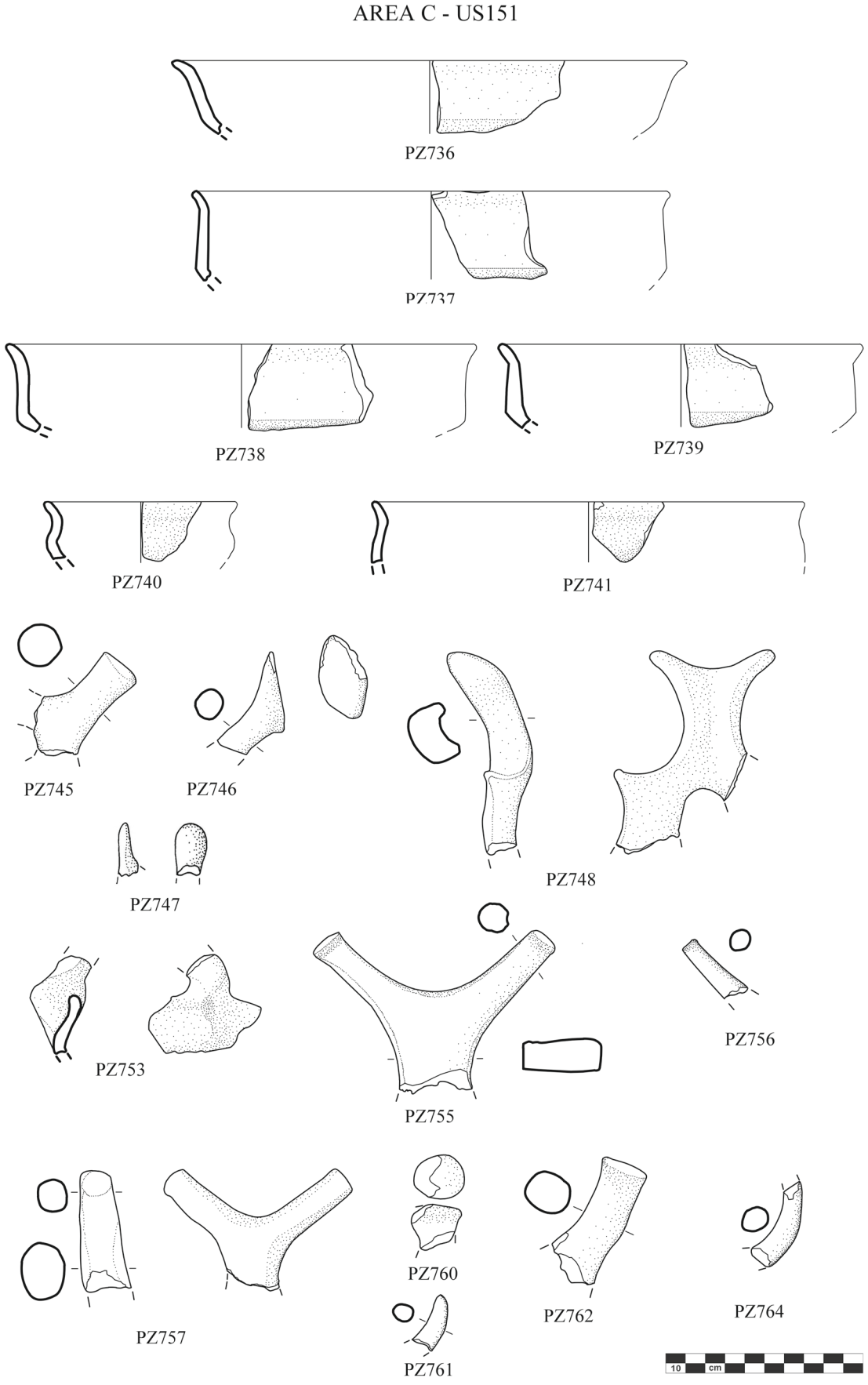

Tav. 106 Punta di Zambrone Area C, US151 (1:3; dis. C. Capriglione)

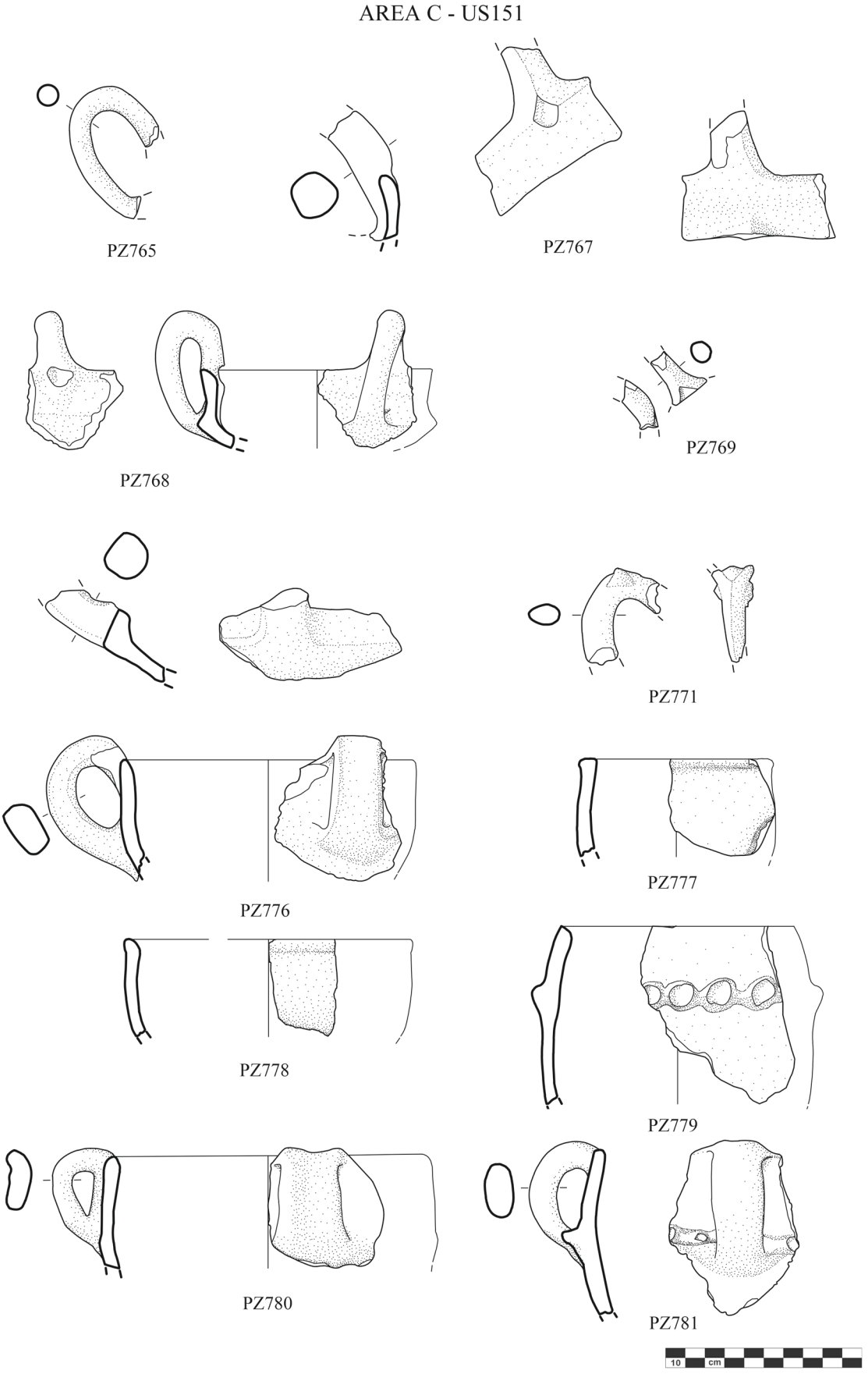

Tav. 107 Punta di Zambrone Area C, US151 (1:3; dis. C. Capriglione)

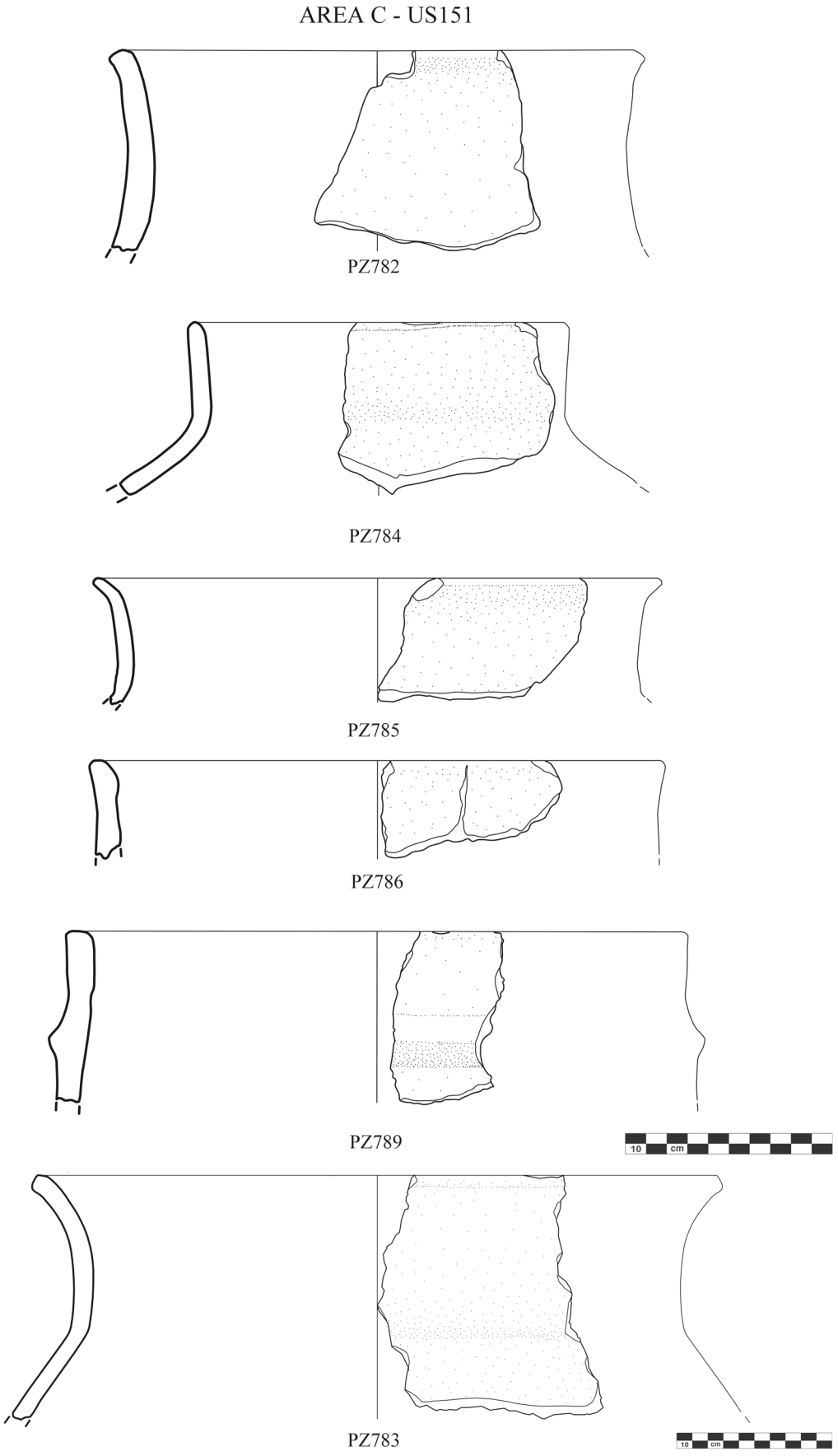

Tav. 108 Punta di Zambrone Area C, US151 (1:3); PZ783 (1:4) (dis. C. Capriglione)

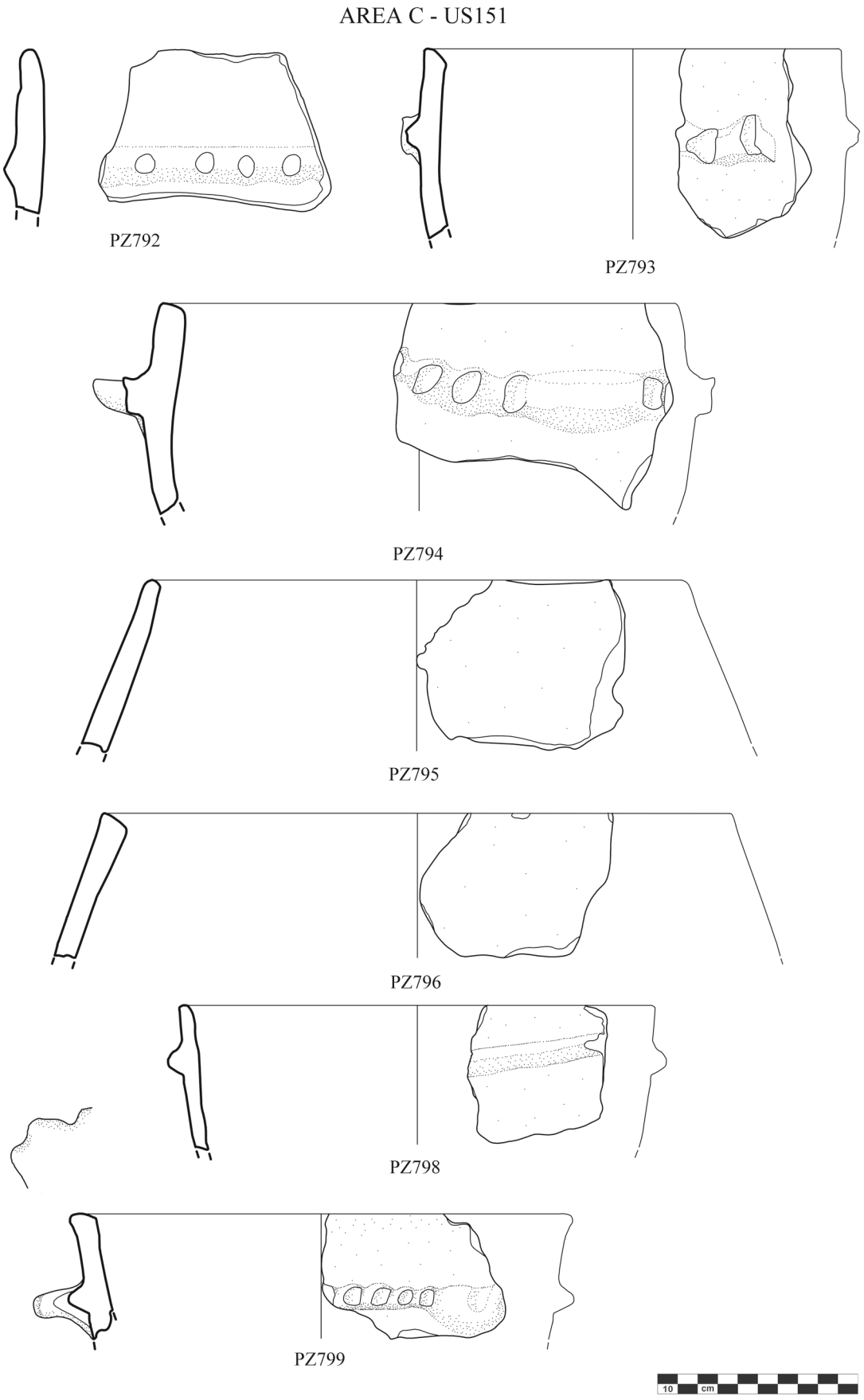

Tav. 109 Punta di Zambrone Area C, US151 (1:3; dis. C. Capriglione)

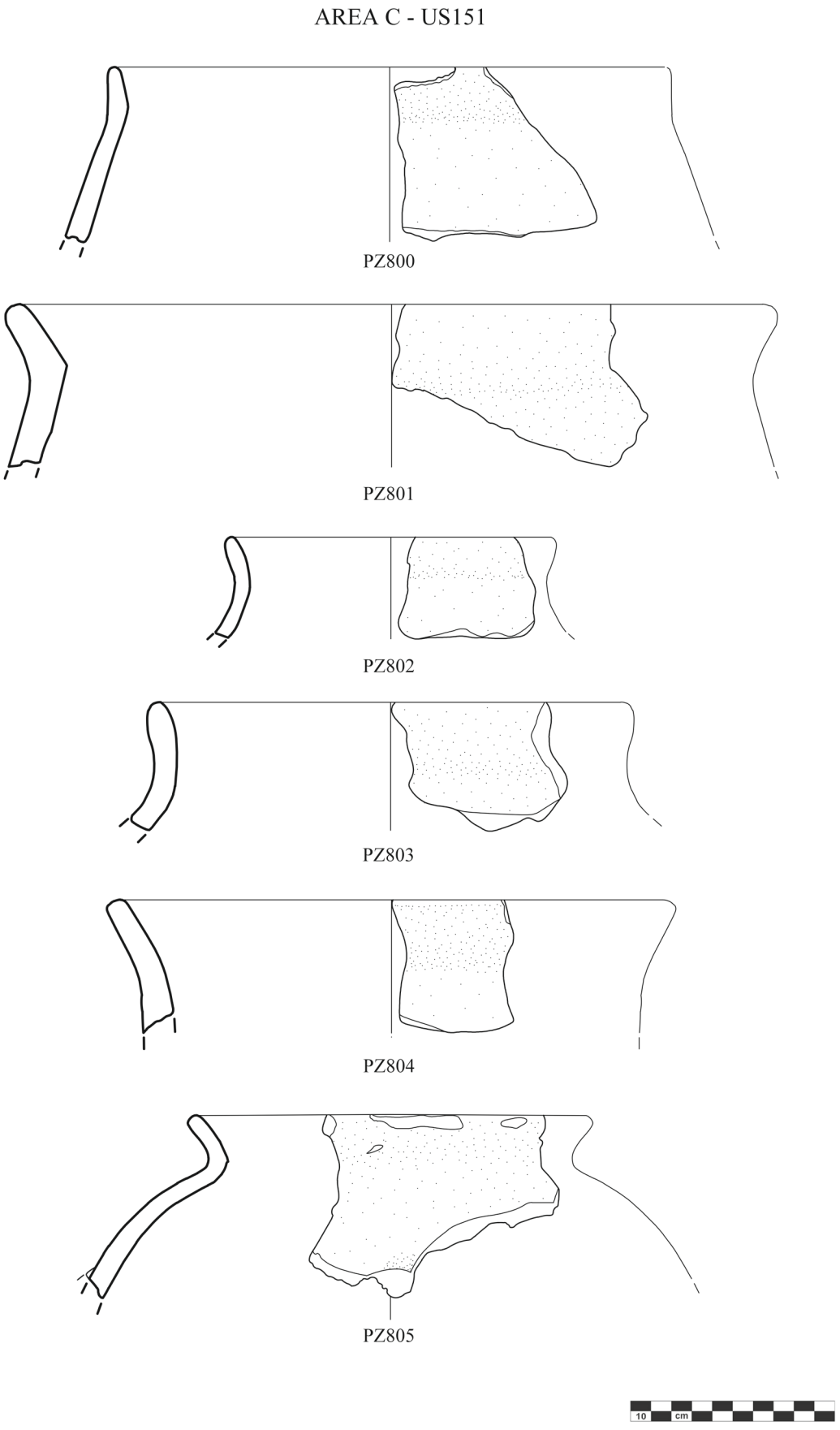

Tav. 110 Punta di Zambrone Area C, US151 (1:3; dis. C. Capriglione)

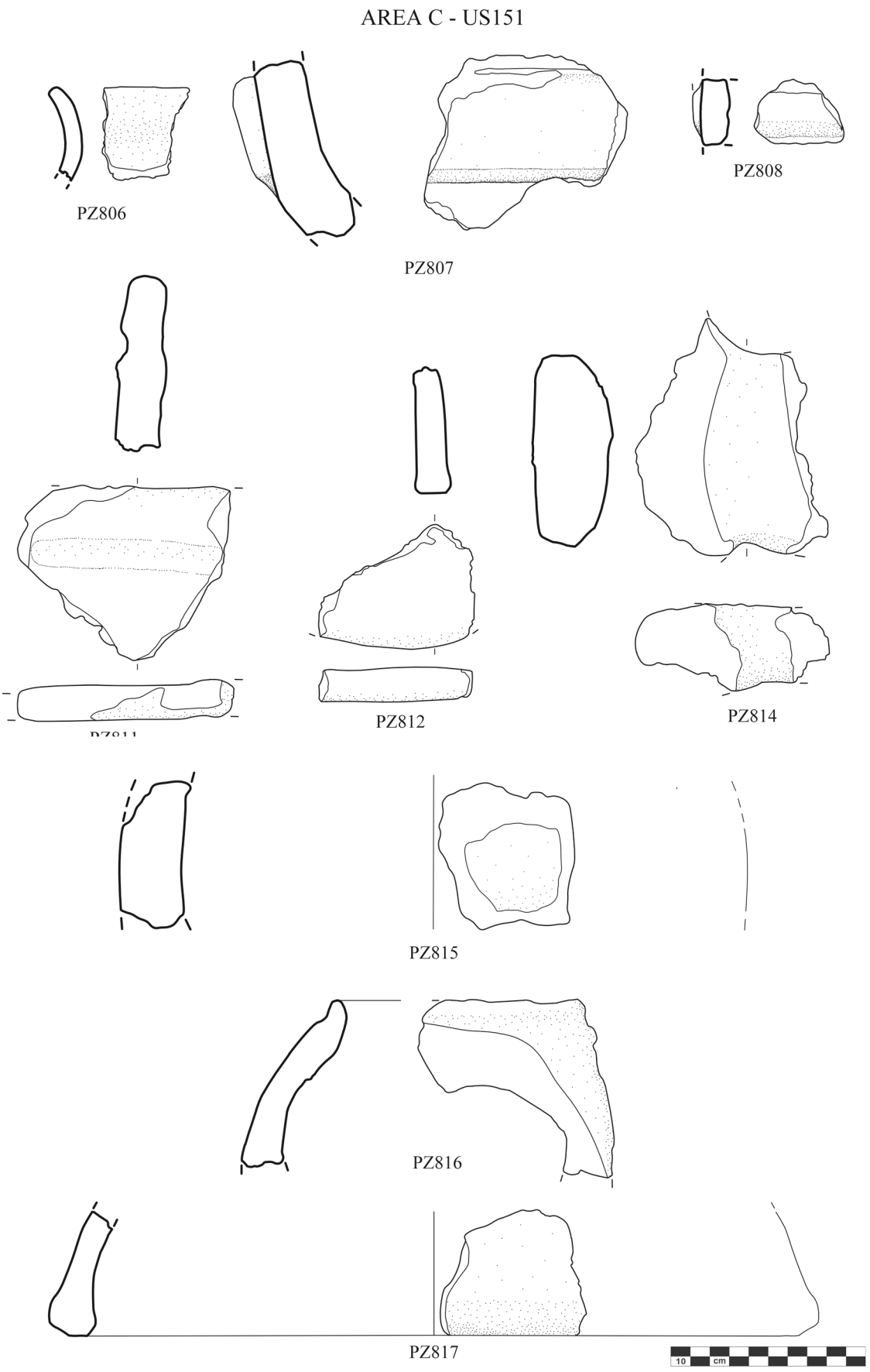

Tav. 111 Punta di Zambrone Area C, US151 (1:3; dis. C. Capriglione)

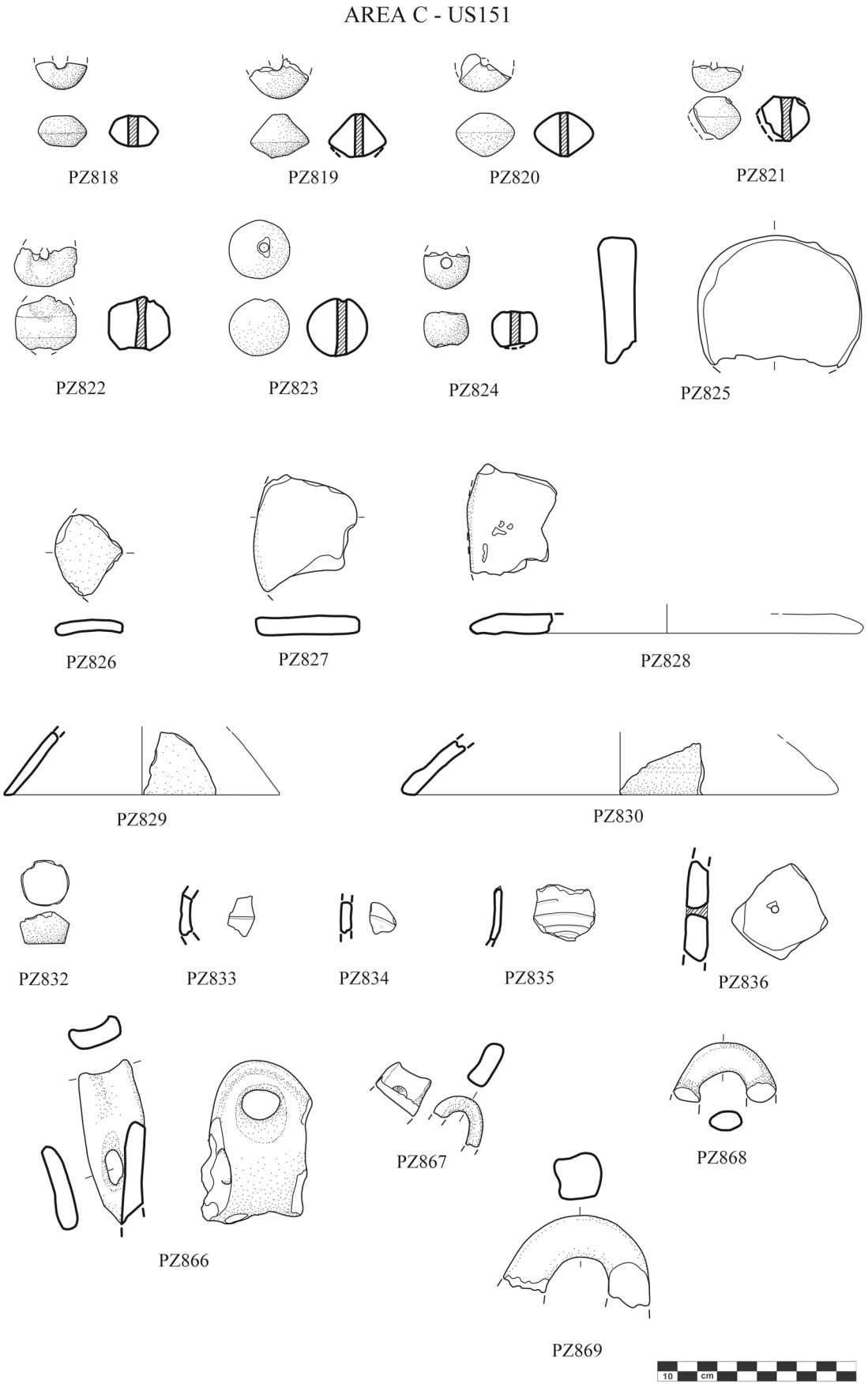

Tav. 112 Punta di Zambrone Area C, US151 (1:3; dis. C. Capriglione)

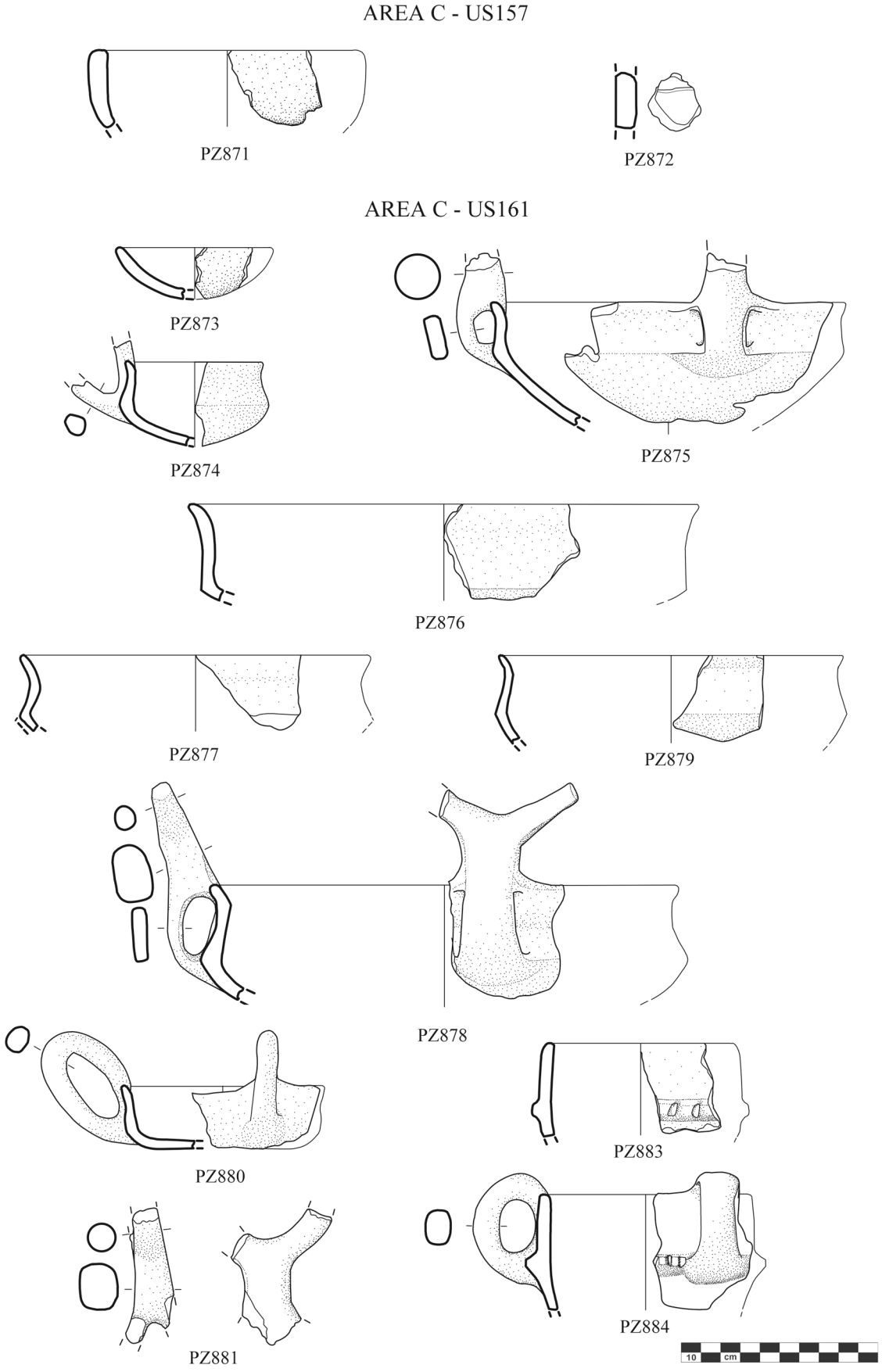

Tav. 113 Punta di Zambrone Area C, US157, US161 (1:3; dis. C. Capriglione)

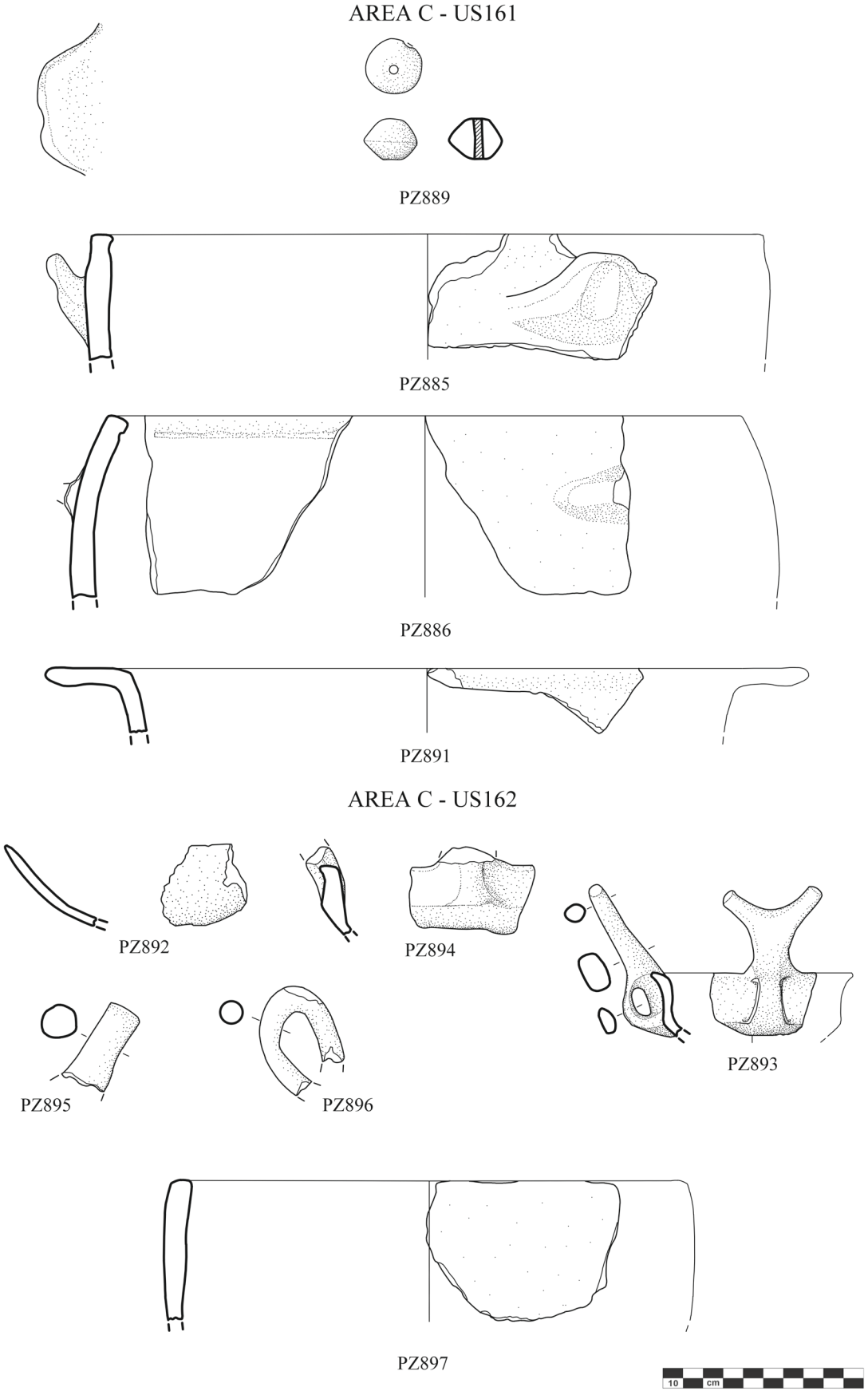

Tav. 114 Punta di Zambrone Area C, US161, US162 (1:3; dis. C. Capriglione)

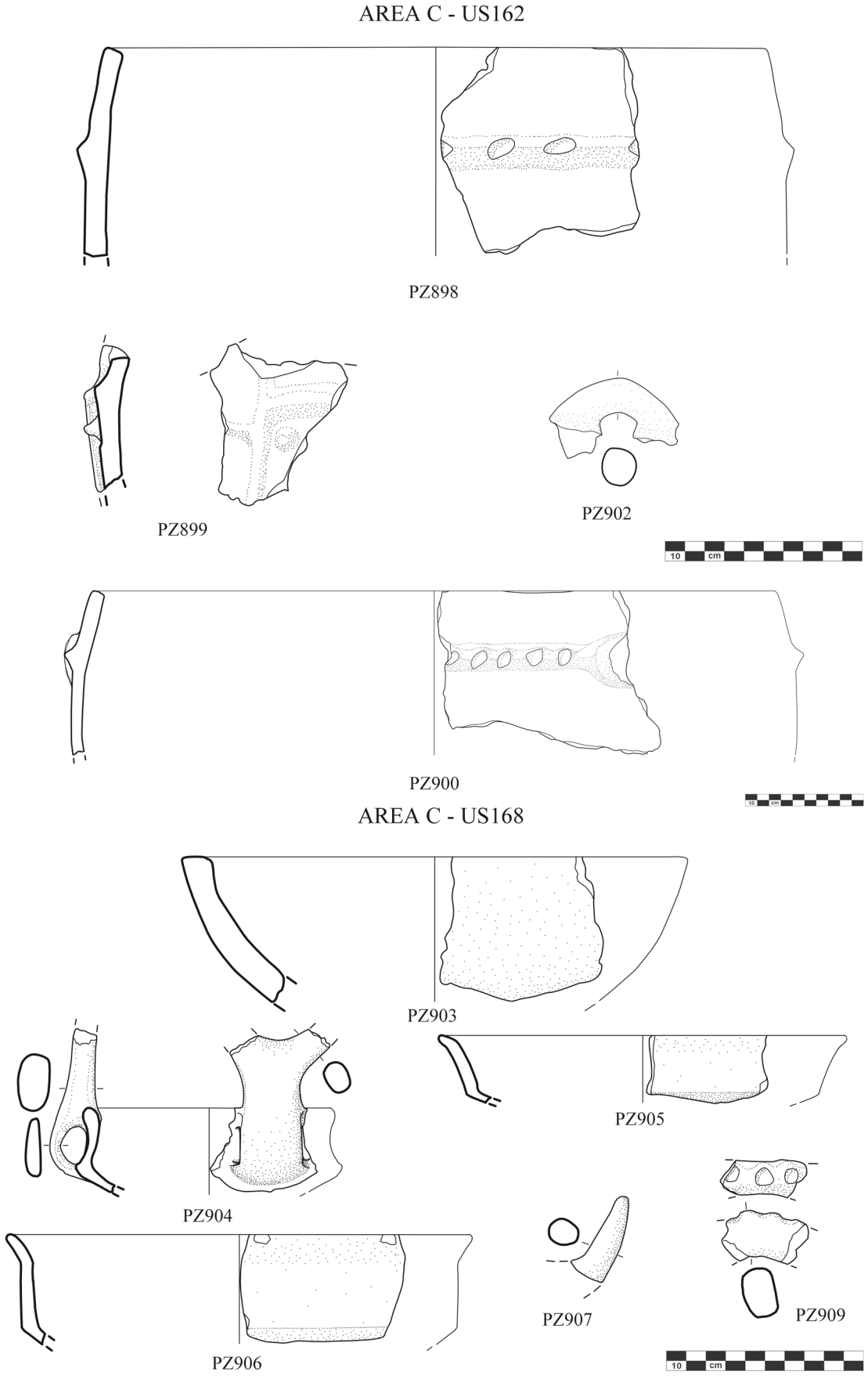

Tav. 115 Punta di Zambrone Area C, US162, US168 (1:3); PZ900 (1:5) (dis. C. Capriglione)

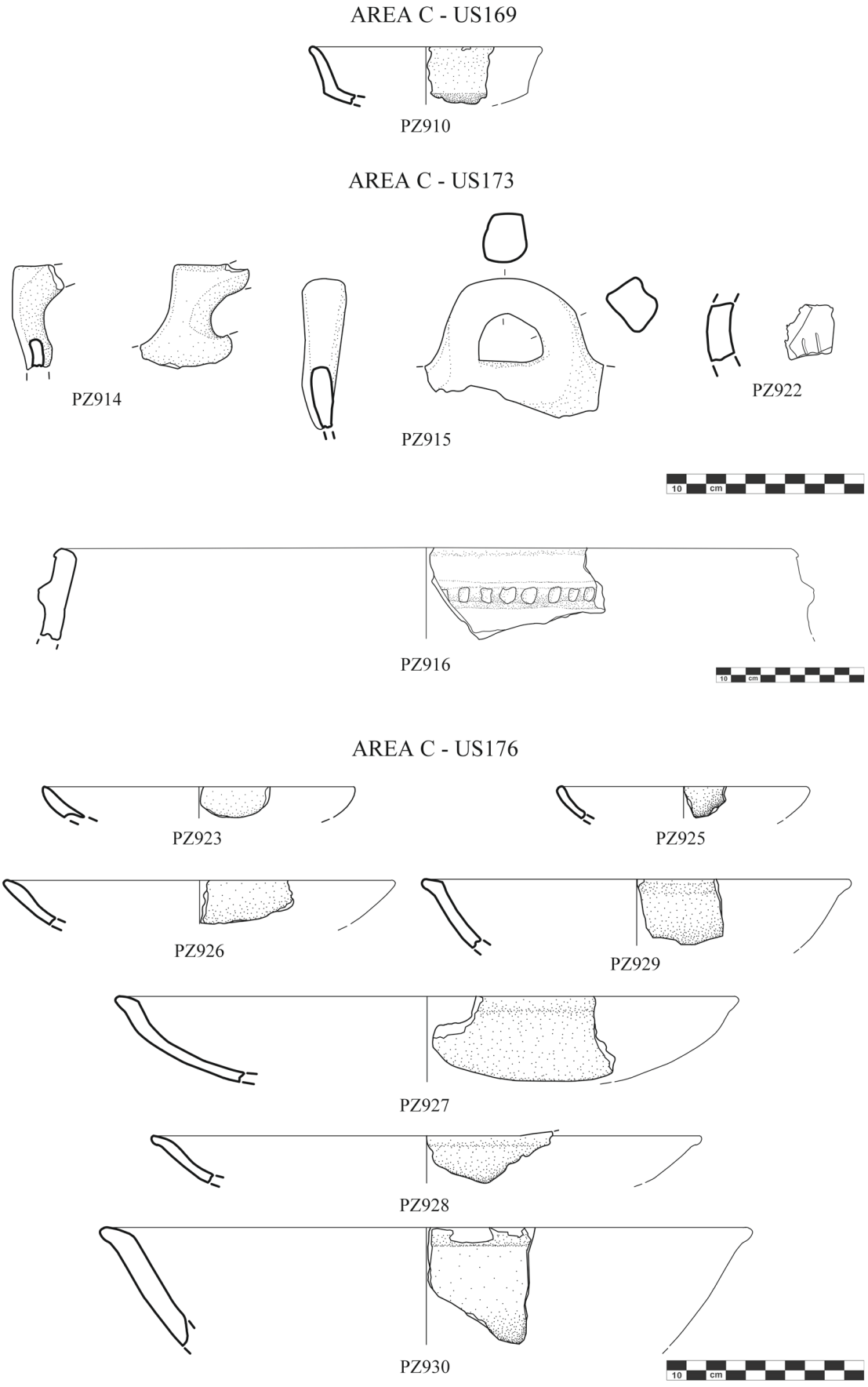

Tav. 116 Punta di Zambrone Area C, UUSS169, 173,176 (1:3); PZ916 (1:4) (dis. C. Capriglione)

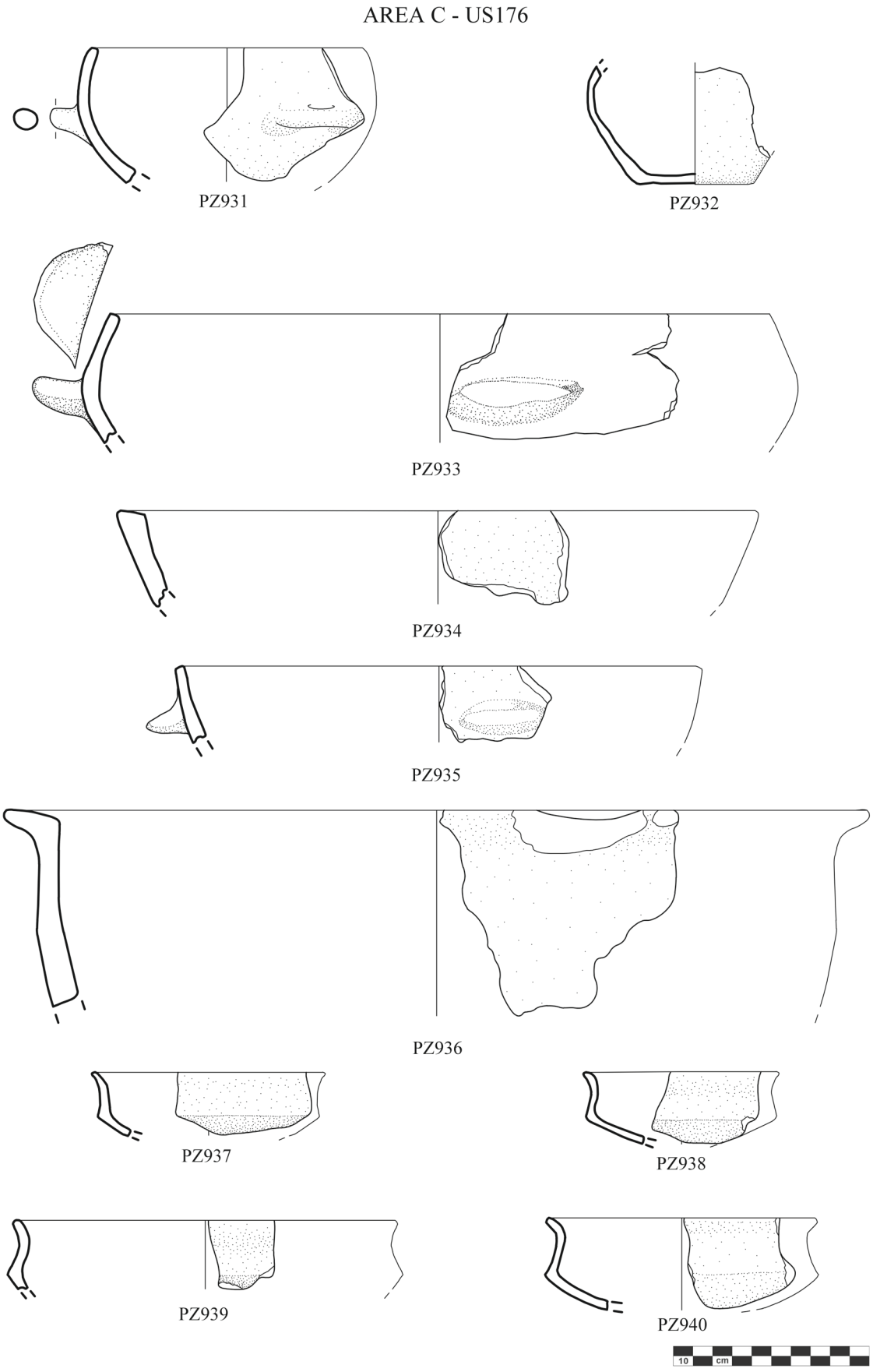

Tav. 117 Punta di Zambrone Area C, US176 (1:3; dis. C. Capriglione)

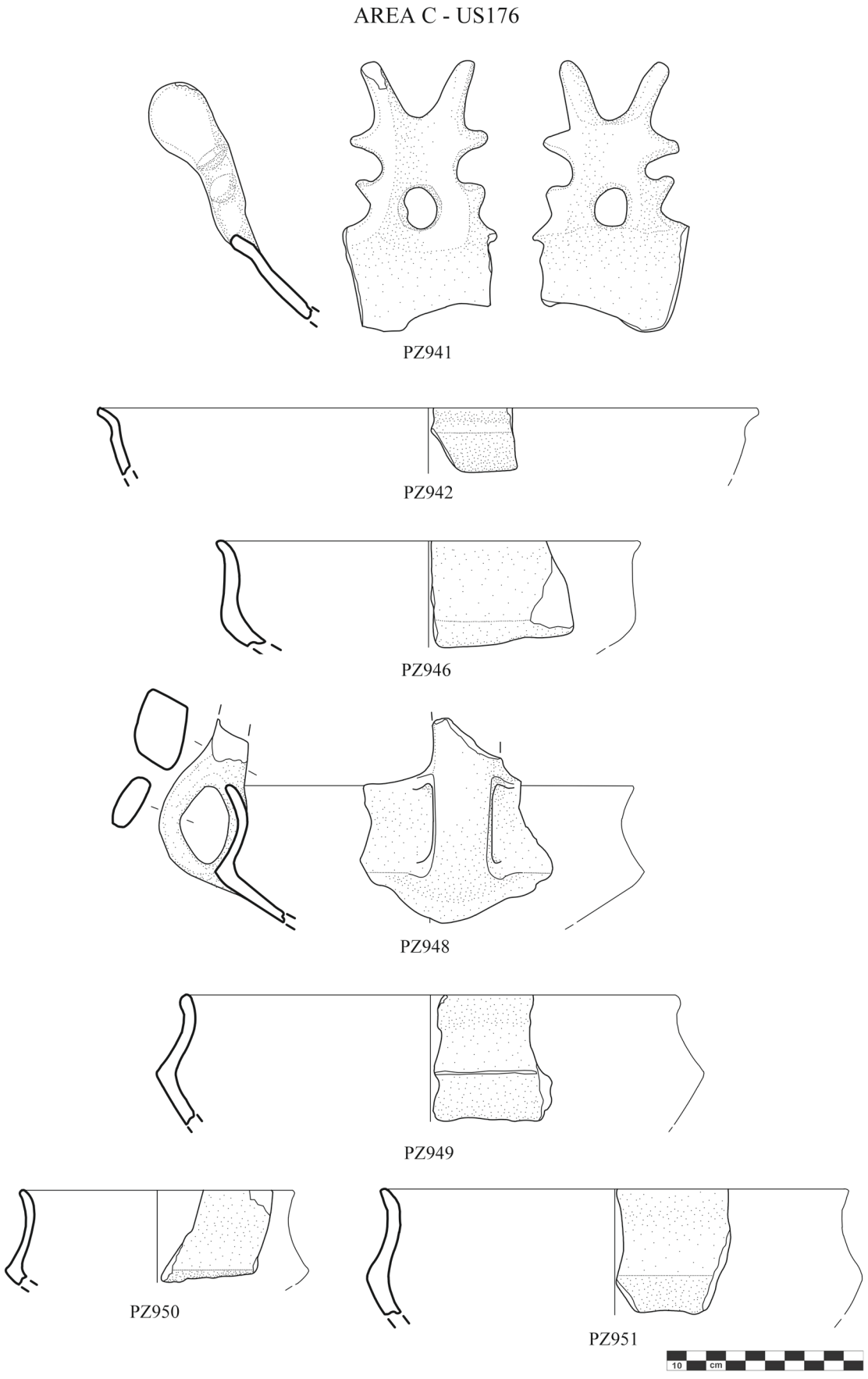

Tav. 118 Punta di Zambrone Area C, US176 (1:3; dis. C. Capriglione)

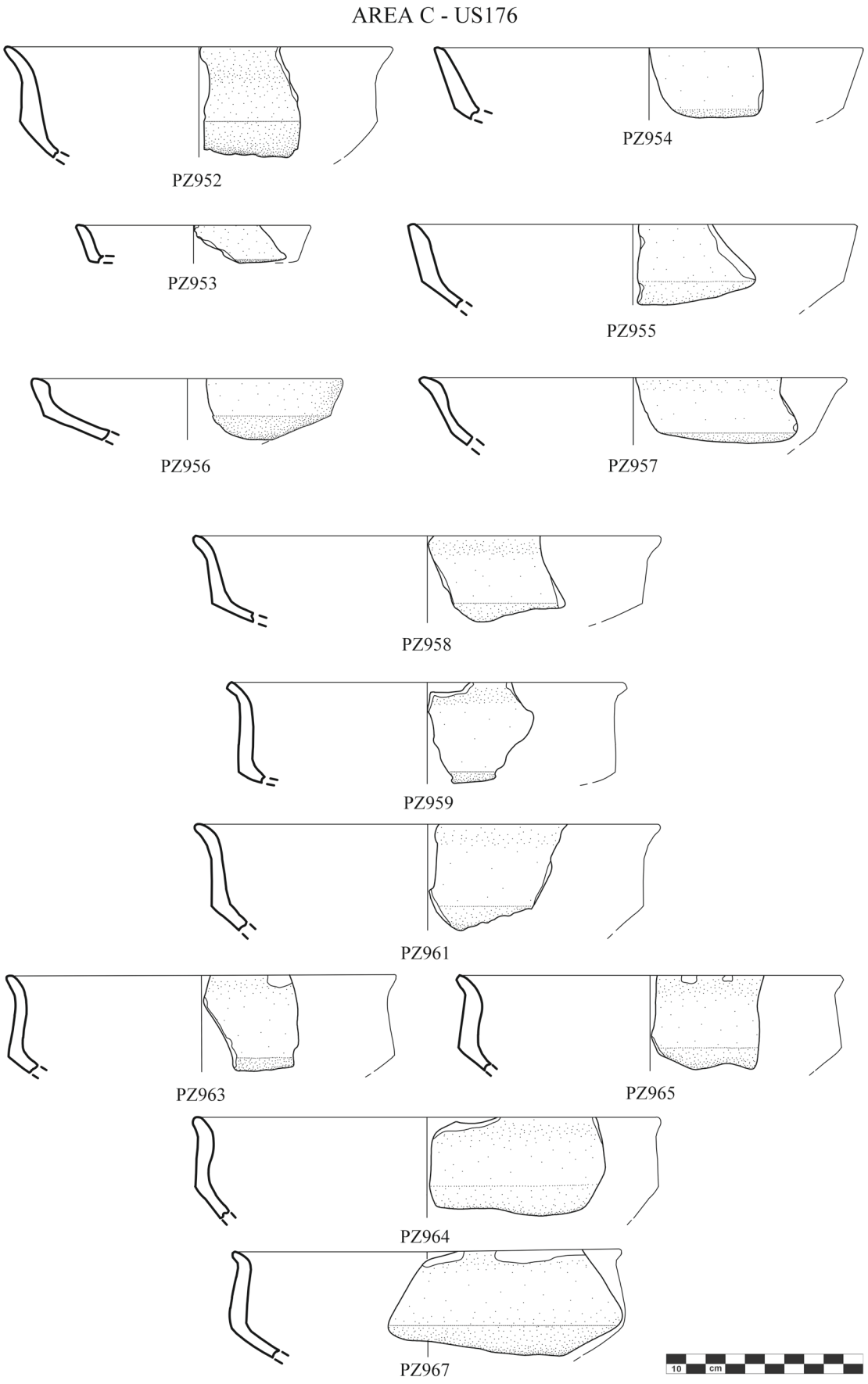

Tav. 119 Punta di Zambrone Area C, US176 (1:3; dis. C. Capriglione)

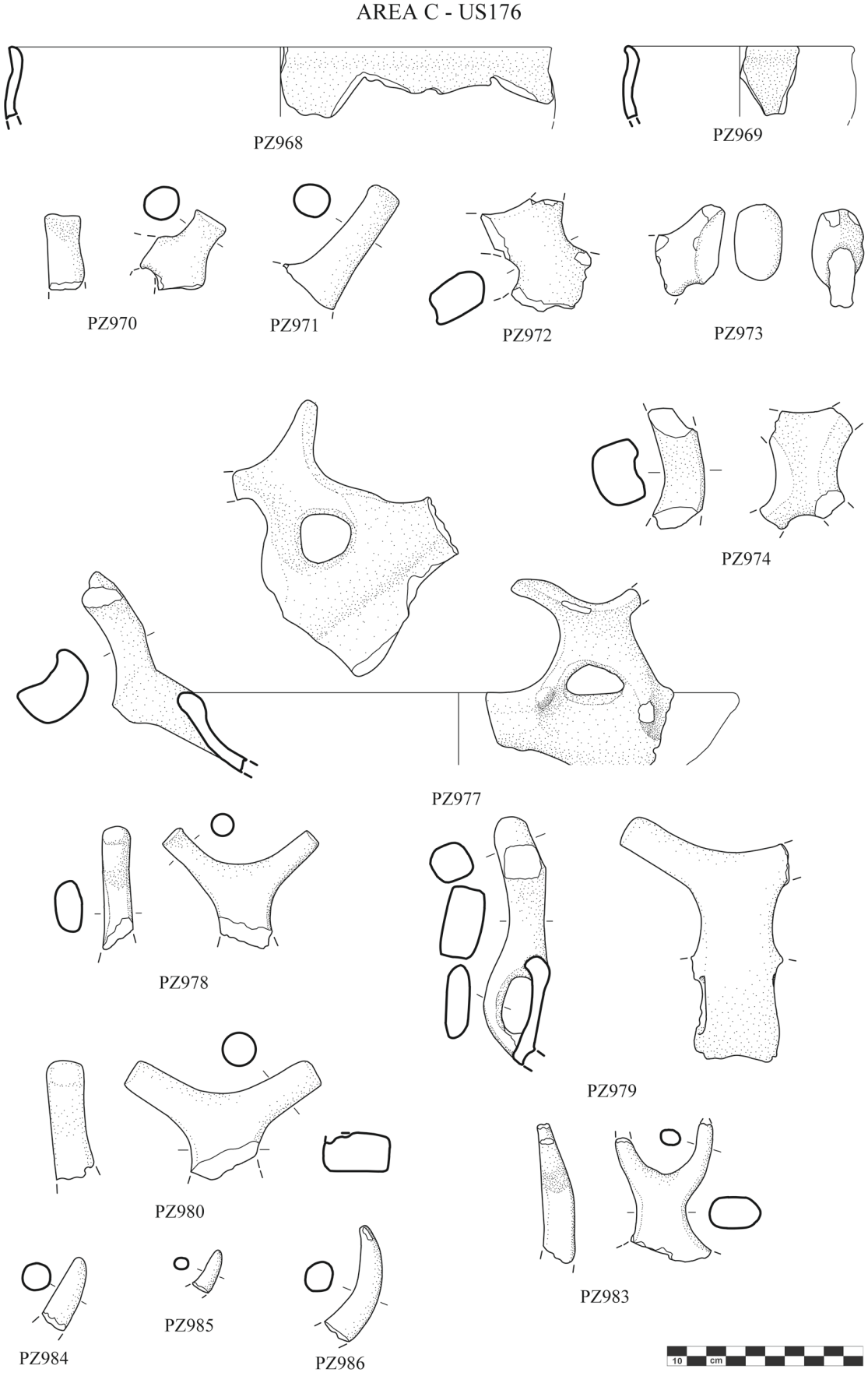

Tav. 120 Punta di Zambrone Area C, US176 (1:3; dis. C. Capriglione)

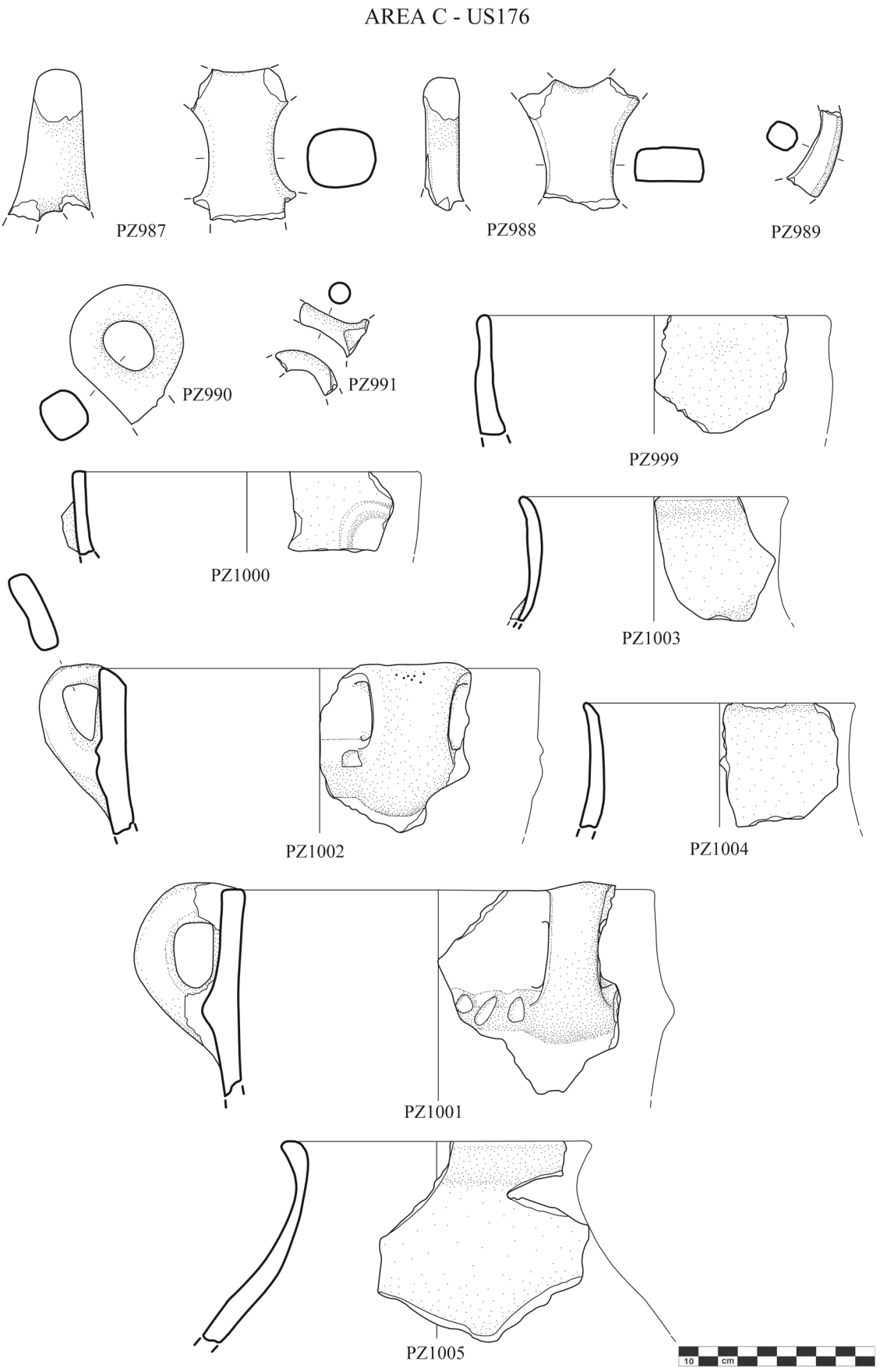

Tav. 121 Punta di Zambrone Area C, US176 (1:3; dis. C. Capriglione)

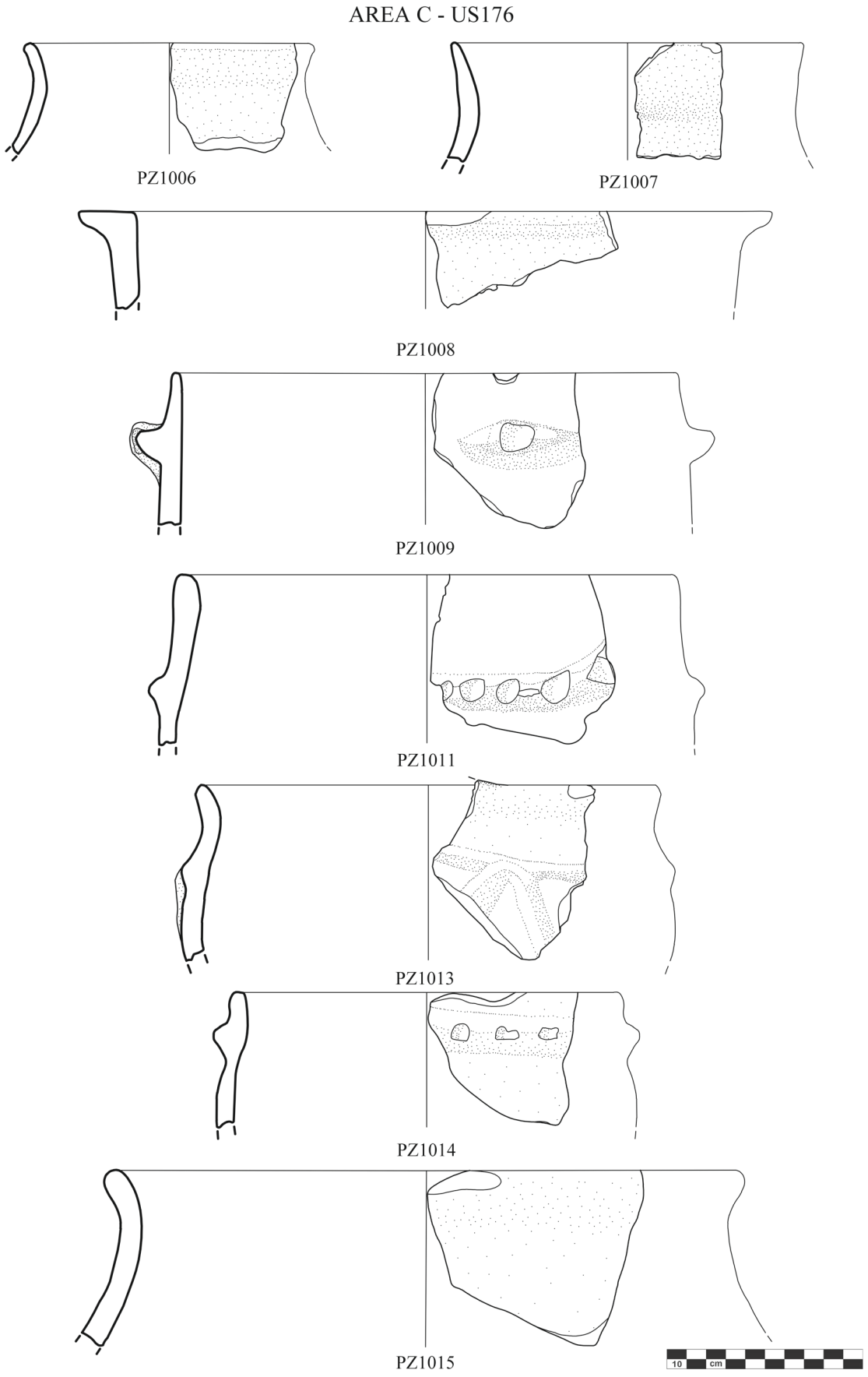

Tav. 122 Punta di Zambrone Area C, US176 (1:3; dis. C. Capriglione)

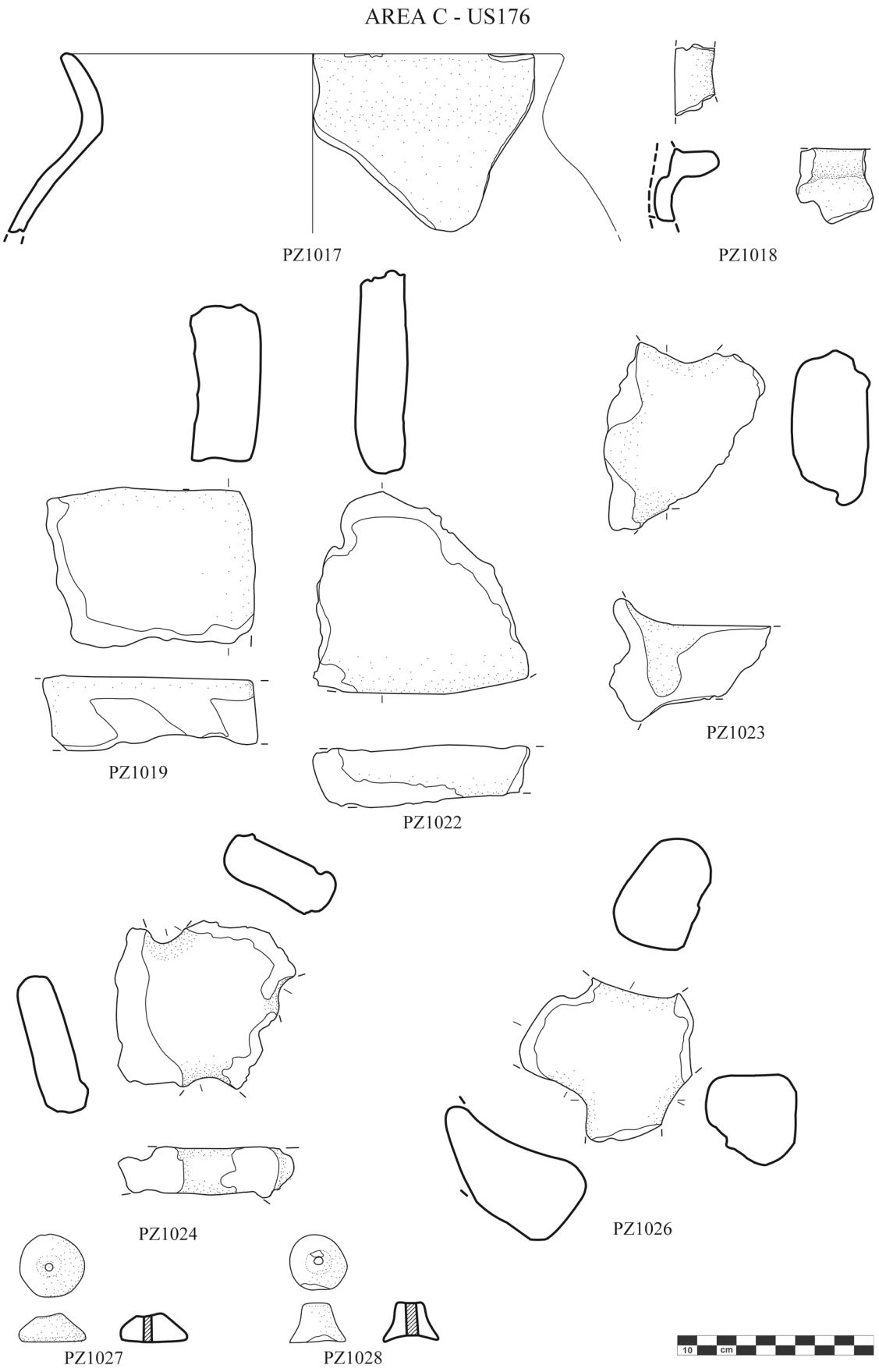

Tav. 123 Punta di Zambrone Area C, US176 (1:3; dis. C. Capriglione)

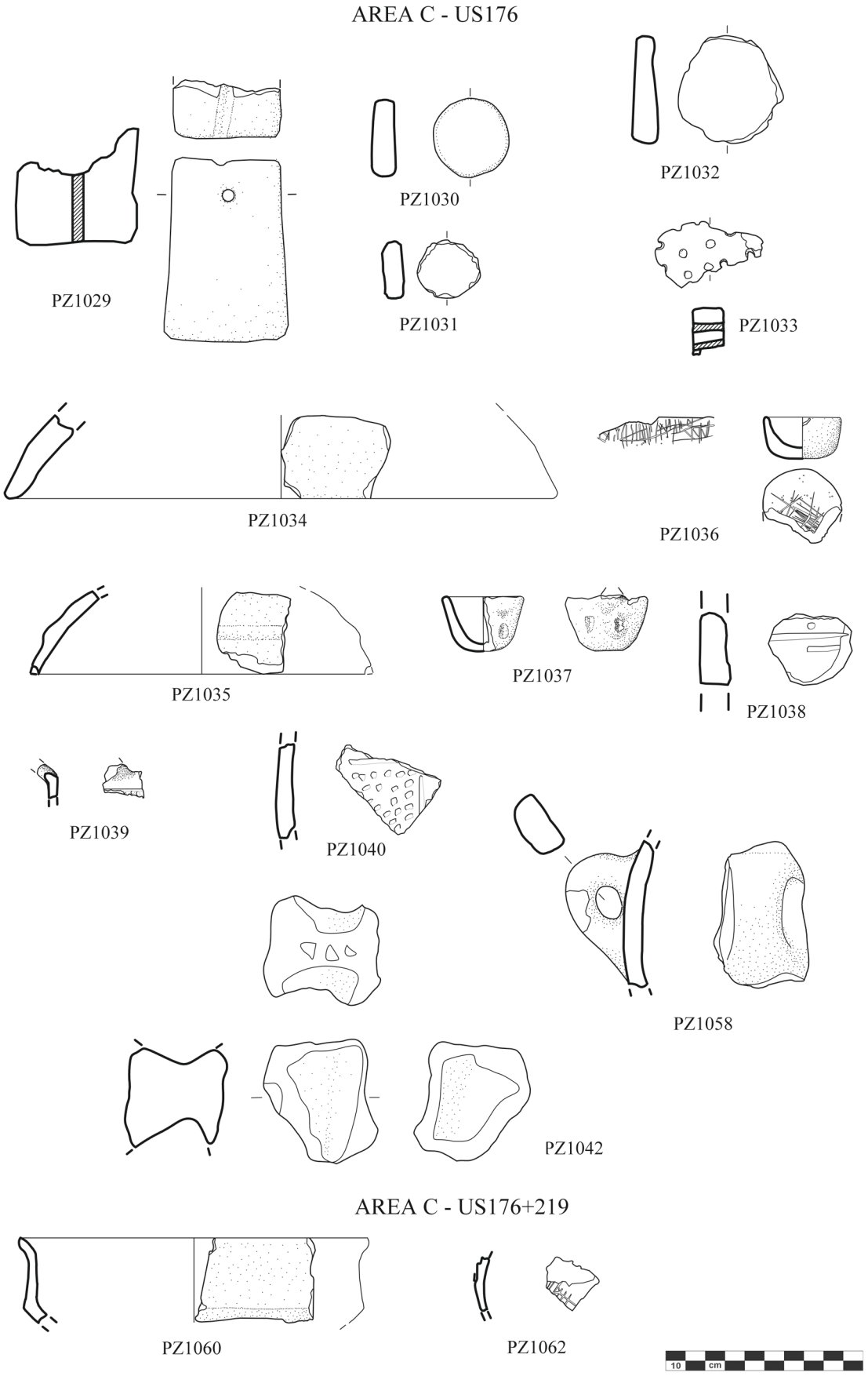

Tav. 124 Punta di Zambrone Area C, US176, US176+219 (1:3; dis. C. Capriglione)

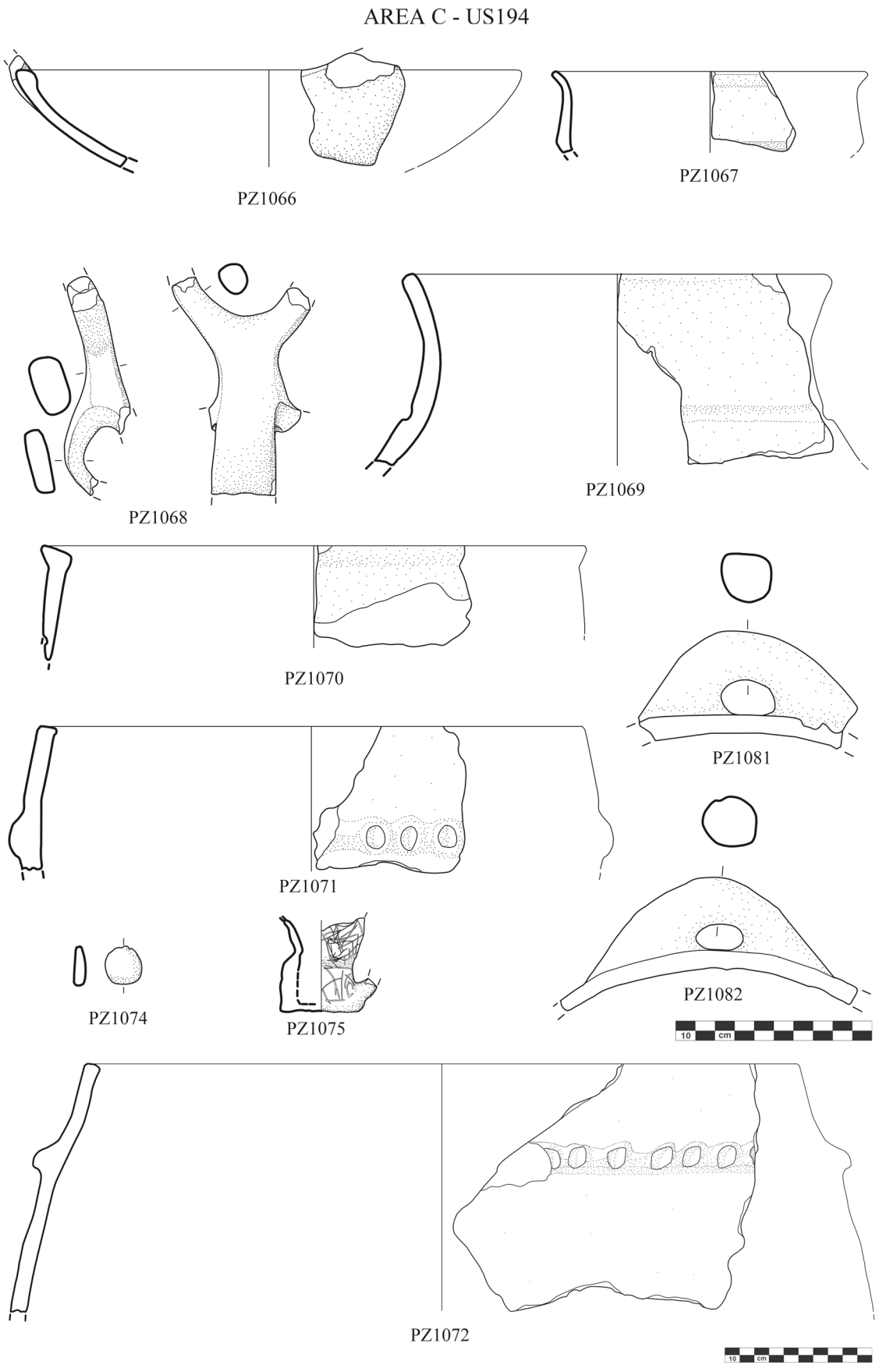

Tav. 125 Punta di Zambrone Area C, US194 (1:3); PZ1072 (1:4) (dis. C. Capriglione)

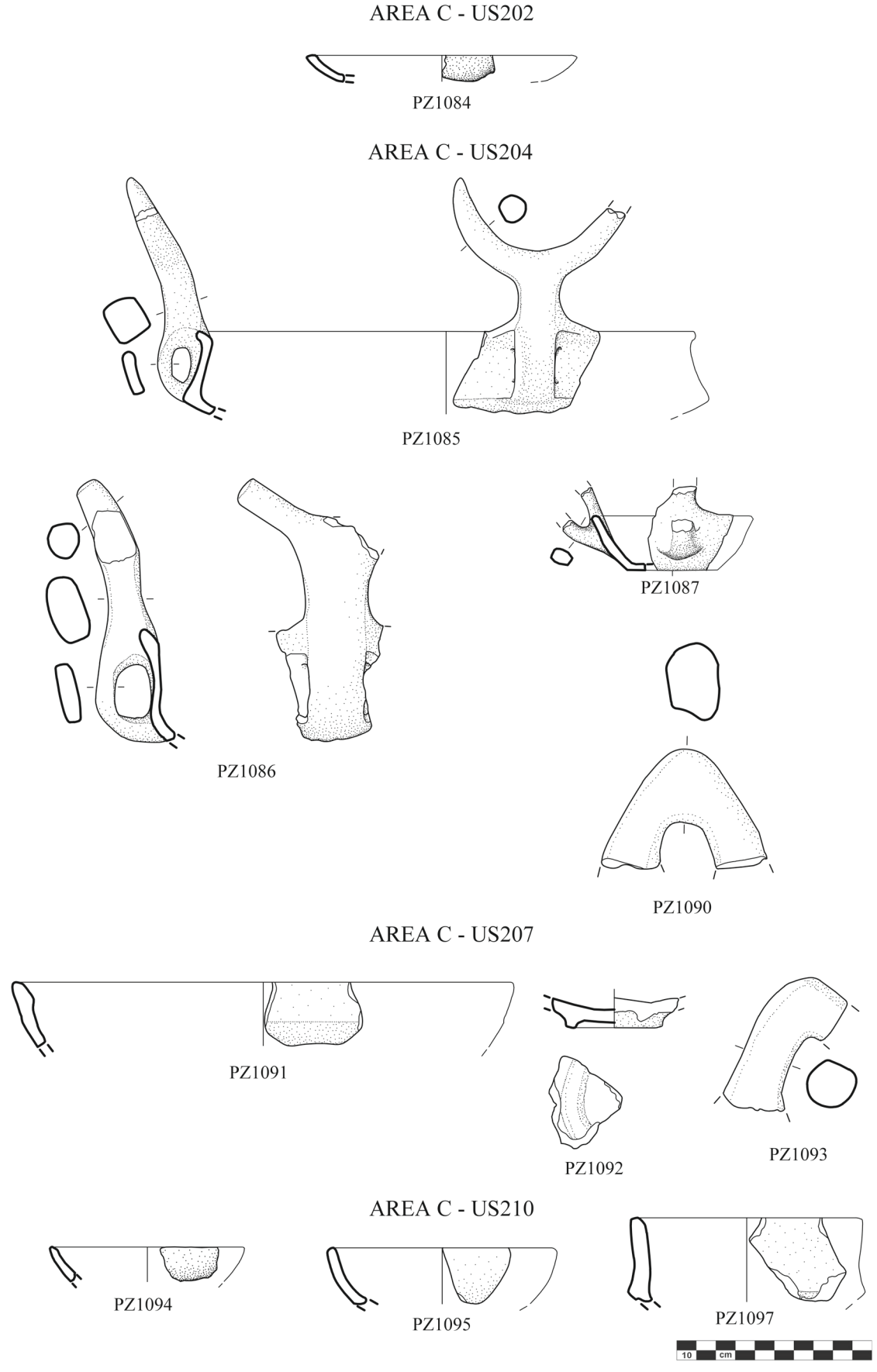

Tav. 126 Punta di Zambrone Area C, US202, US204, US207, US210 (1:3; dis. C. Capriglione)

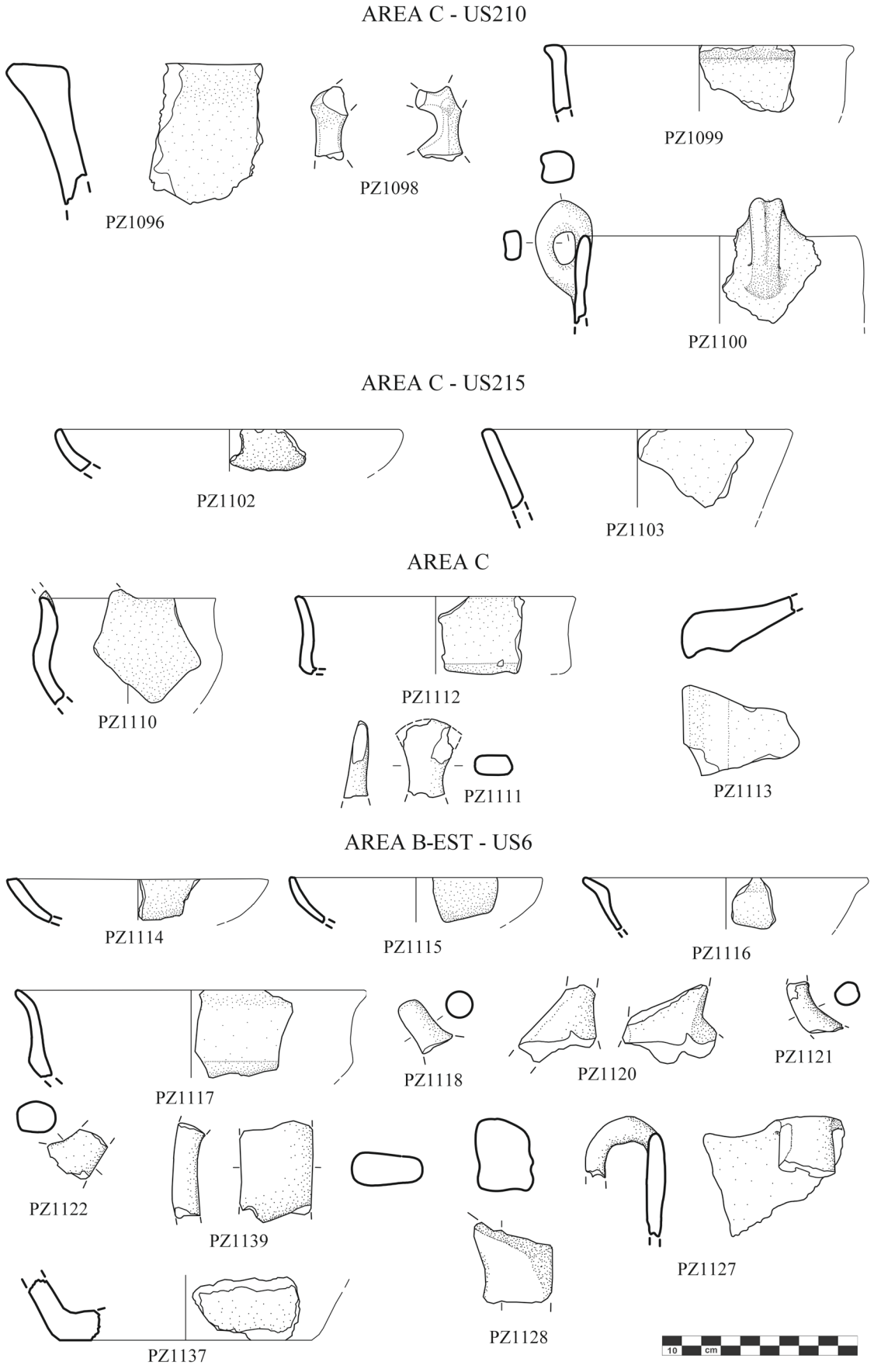

Tav. 127 Punta di Zambrone Area C, US210, US215; Area C senza US; Area B-Est, US6 (1:3; dis. C. Capriglione)

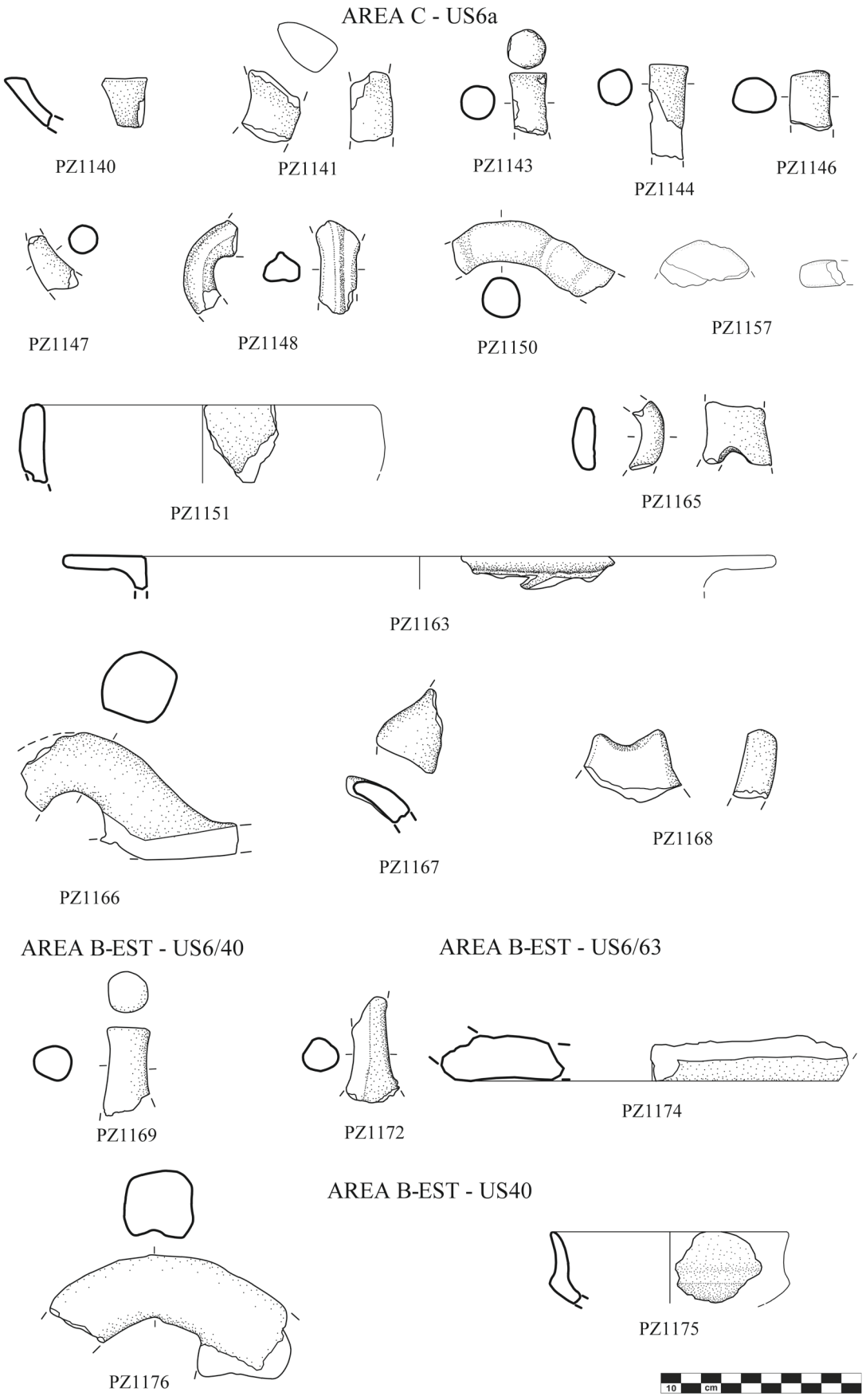

Tav. 128 Punta di Zambrone Area B-Est, US6a, US6/40, US6/63, US40 (1:3; dis. C. Capriglione)

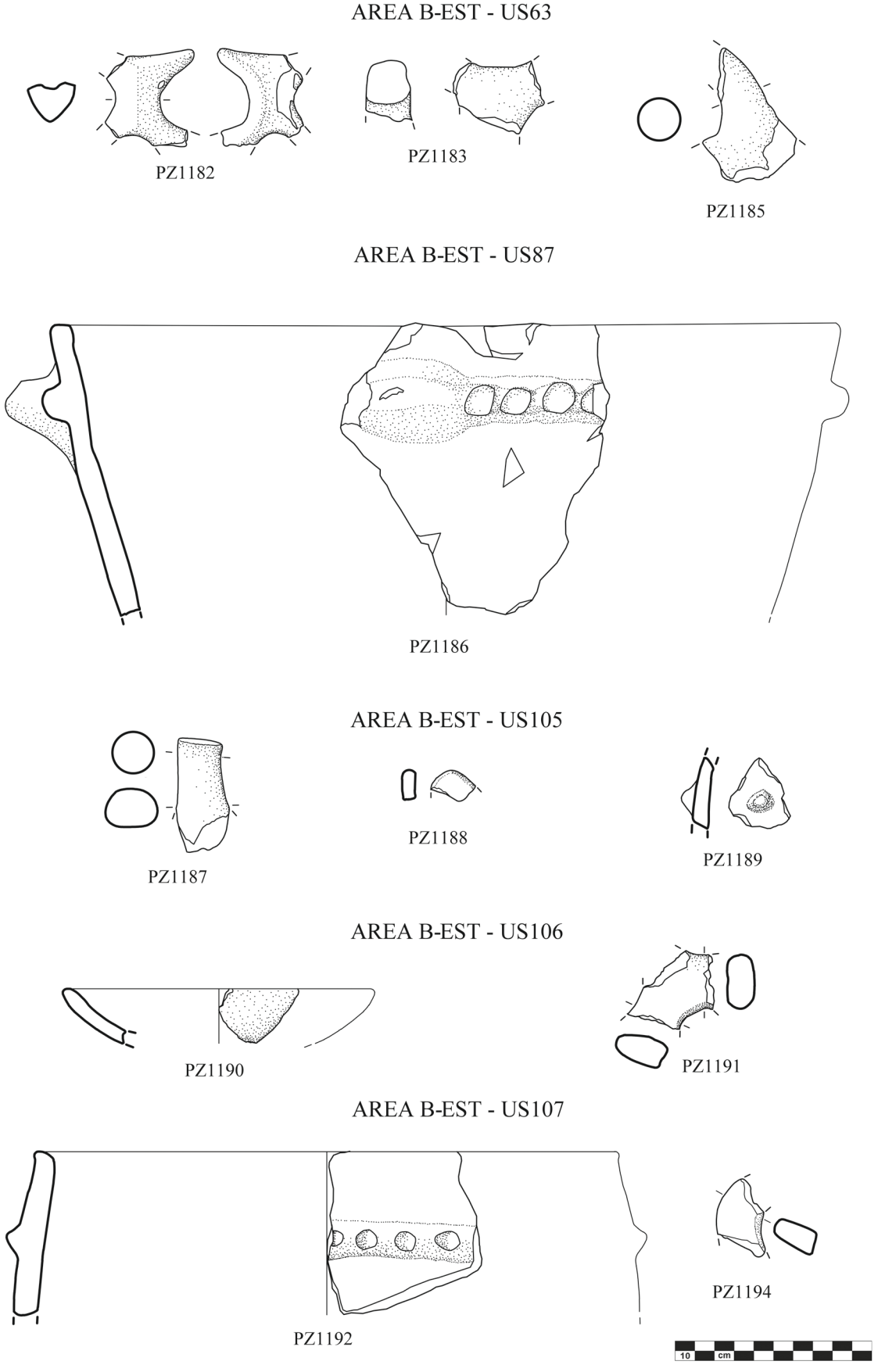

Tav. 129 Punta di Zambrone Area B-Est, US63, US87, US105, US106, US107 (1:3; dis. C. Capriglione)

AREA B-EST - US108

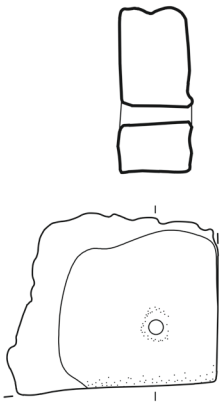

PZ1195

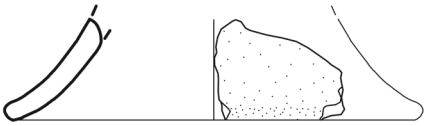

PZ1196

AREA B-EST - US109

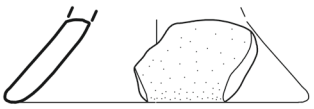

PZ1198

AREA B-EST - US111



PZ1199

AREA B-EST - US112



PZ1200

AREA B-EST - US121

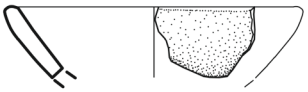

PZ1201

AREA B-EST - SPORADICI

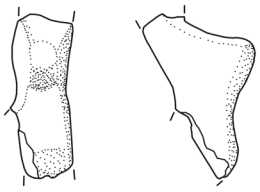

PZ1203



PZ1204



Tav. 130 Punta di Zambrone Area B-Est, US108, US109, US111, US112, US121; sporadici (1:3; dis. C. Capriglione)

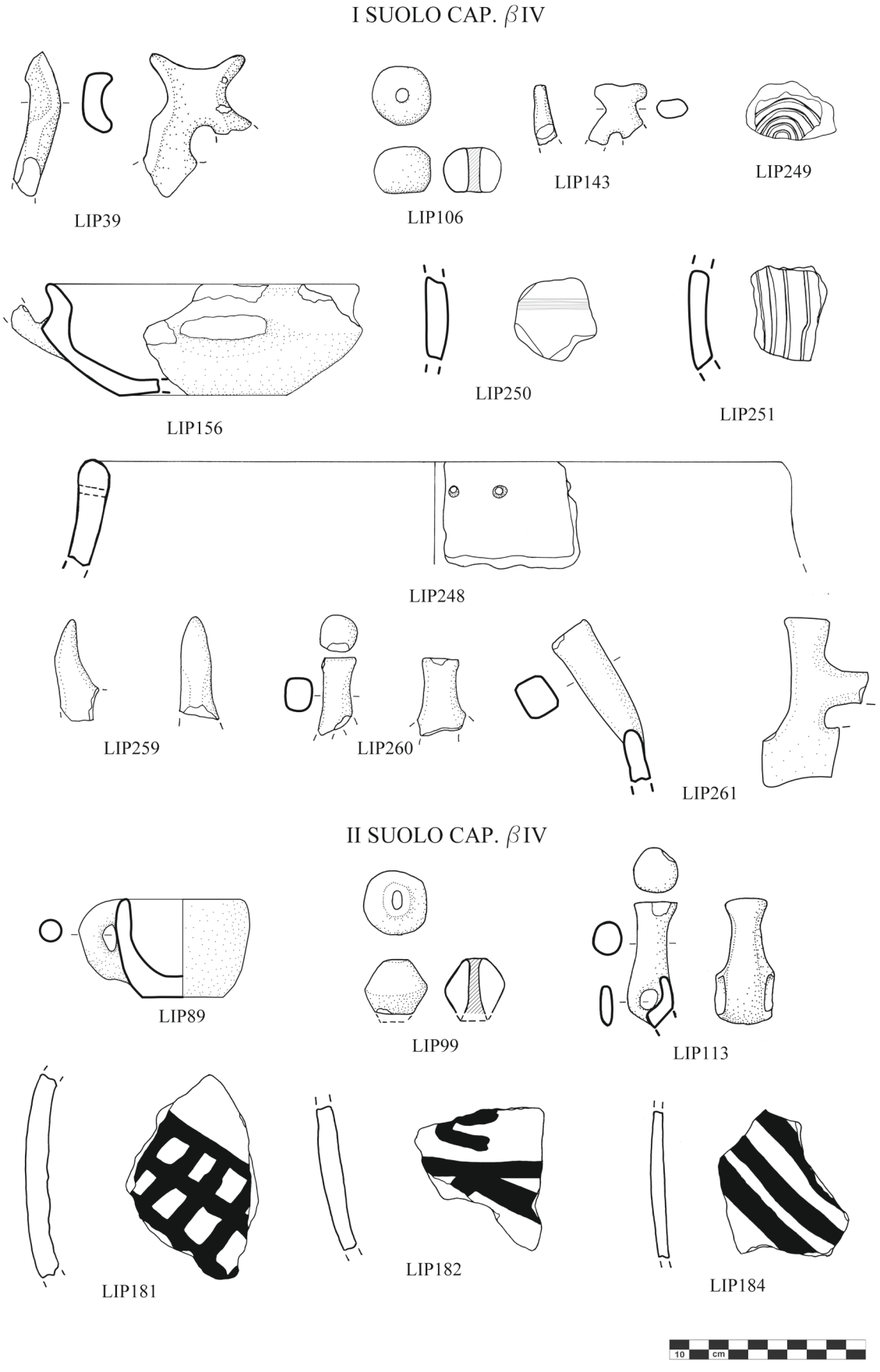

Tav. 131 Lipari Acropoli, capanna βIV (1:3; dis. C. Capriglione)

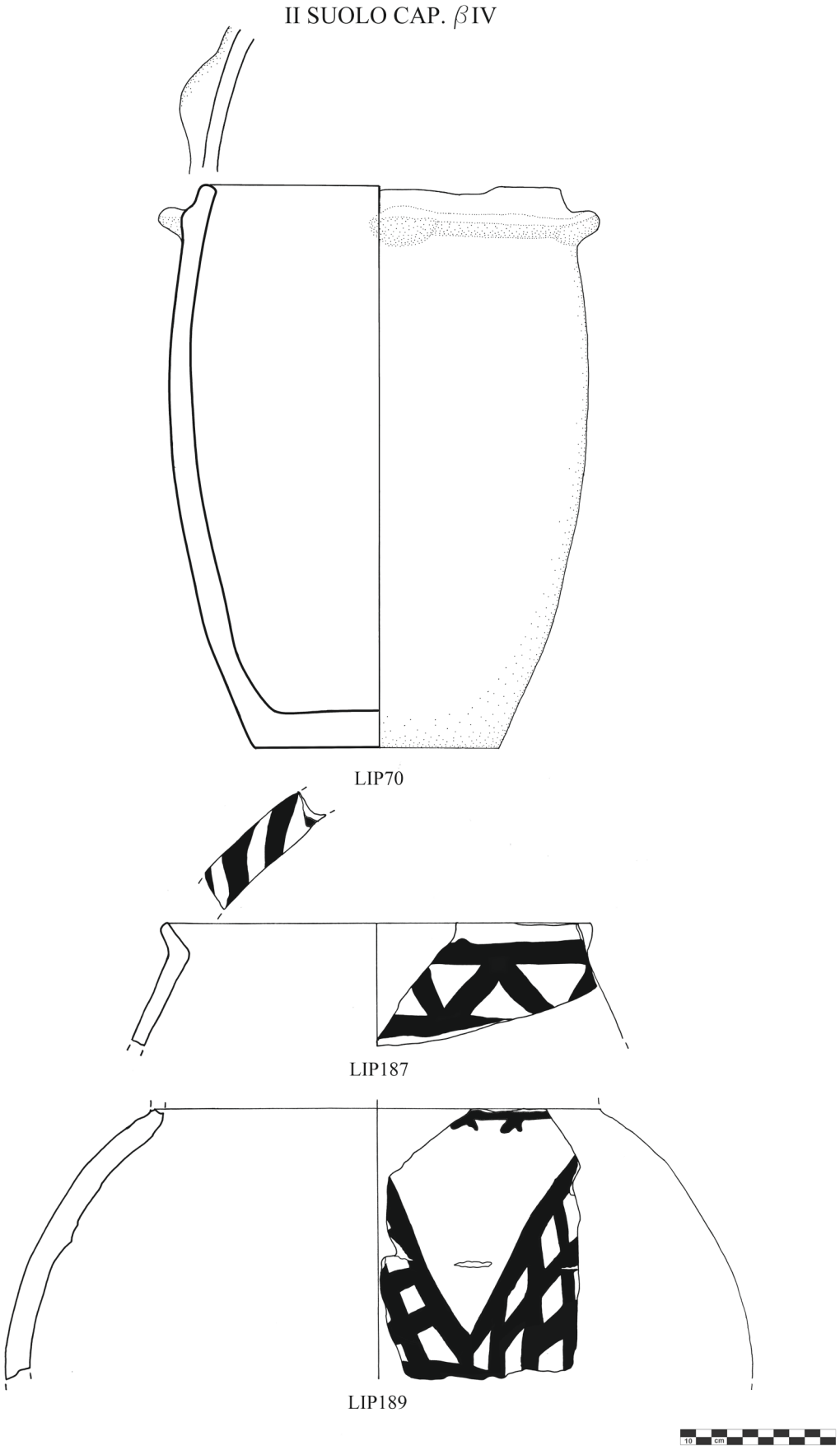

Tav. 132 Lipari Acropoli, capanna βIV (1:3; dis. C. Capriglione)

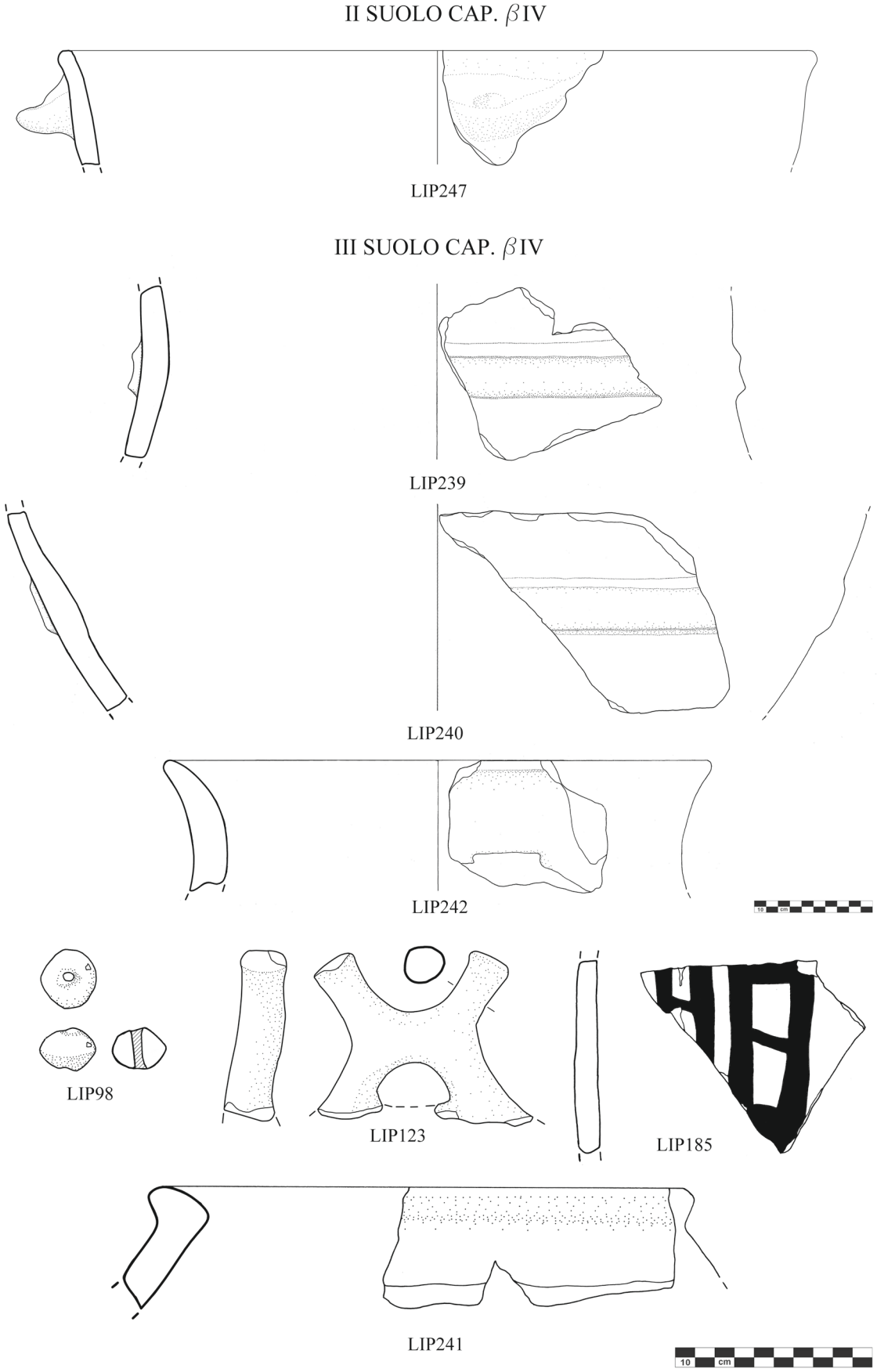

Tav. 133 Lipari Acropoli, capanna βIV (1:3); LIP247, LIP239, LIP240, LIP242 (1:5) (dis. C. Capriglione)

I SUOLO DROMOS CAP. βIV

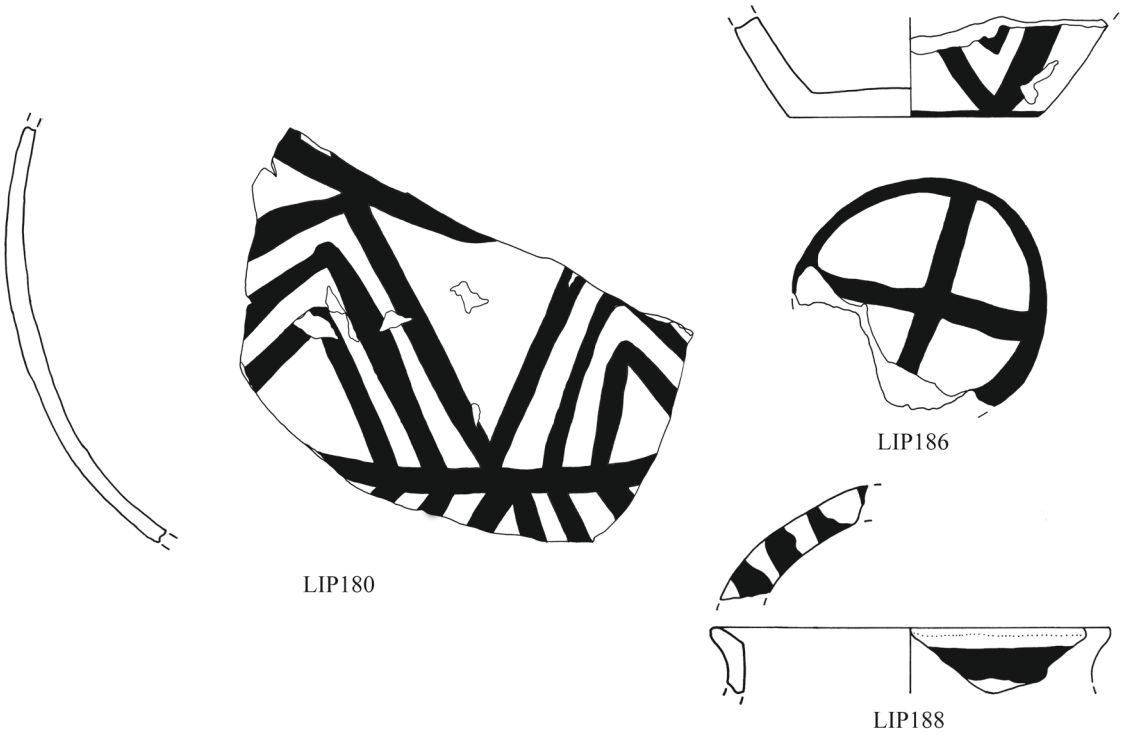

I/II SUOLO DROMOS CAP.

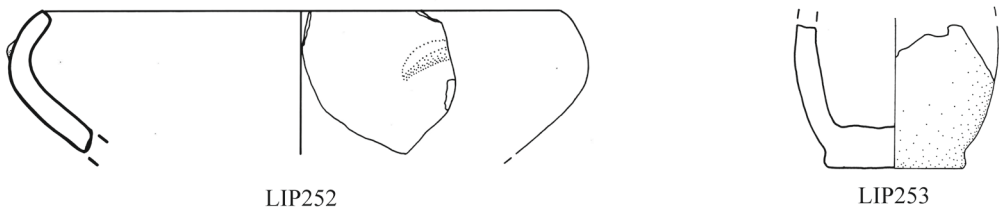

II SUOLO DROMOS CAP. βIV

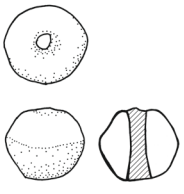

III SUOLO DROMOS CAP. βIV

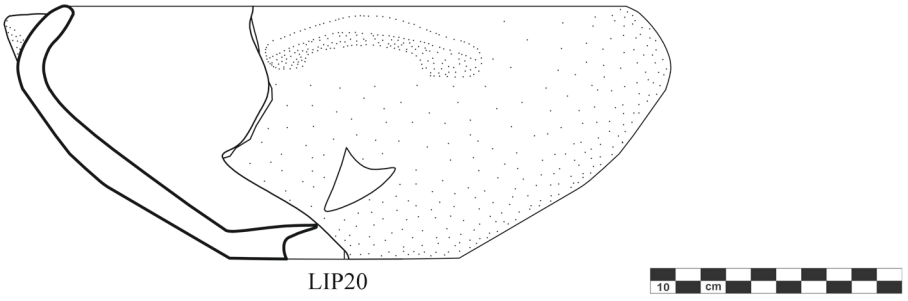

Tav. 134 Lipari Acropoli, dromos capanna βIV (1:3; dis. C. Capriglione)

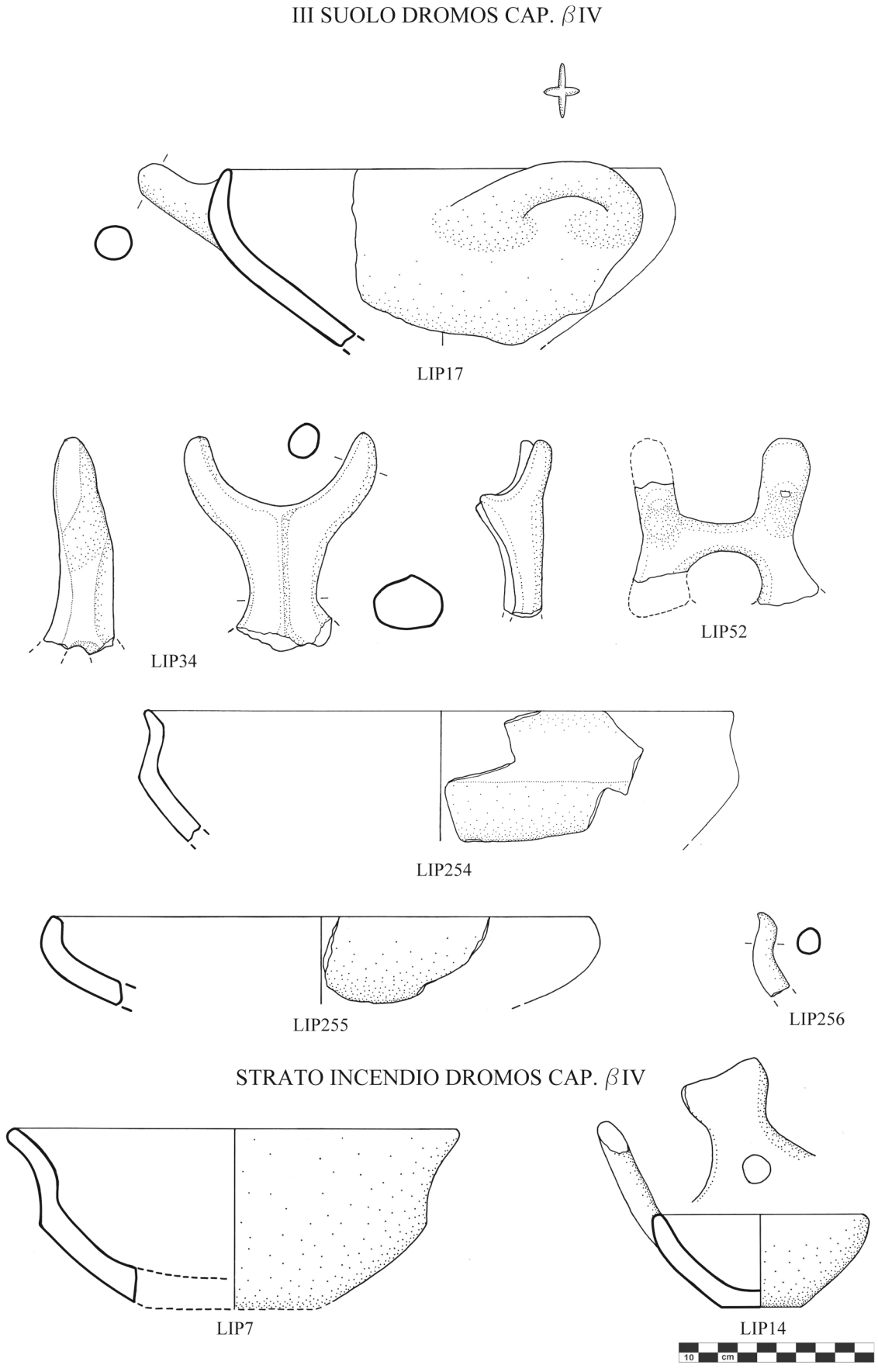

Tav. 135 Lipari Acropoli, dromos capanna βIV (1:3; dis. C. Capriglione)

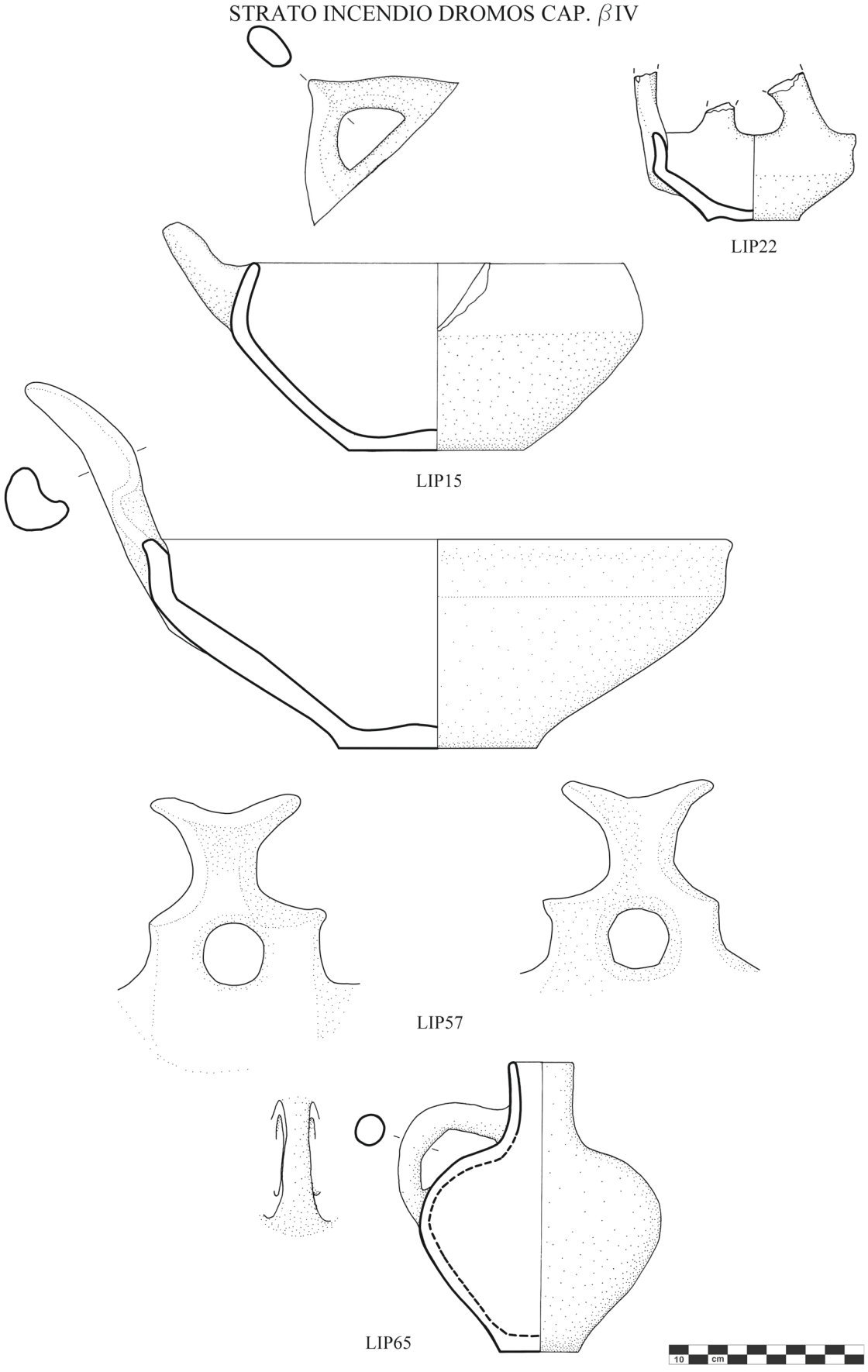

Tav. 136 Lipari Acropoli, dromos capanna βIV (1:3; dis. C. Capriglione)

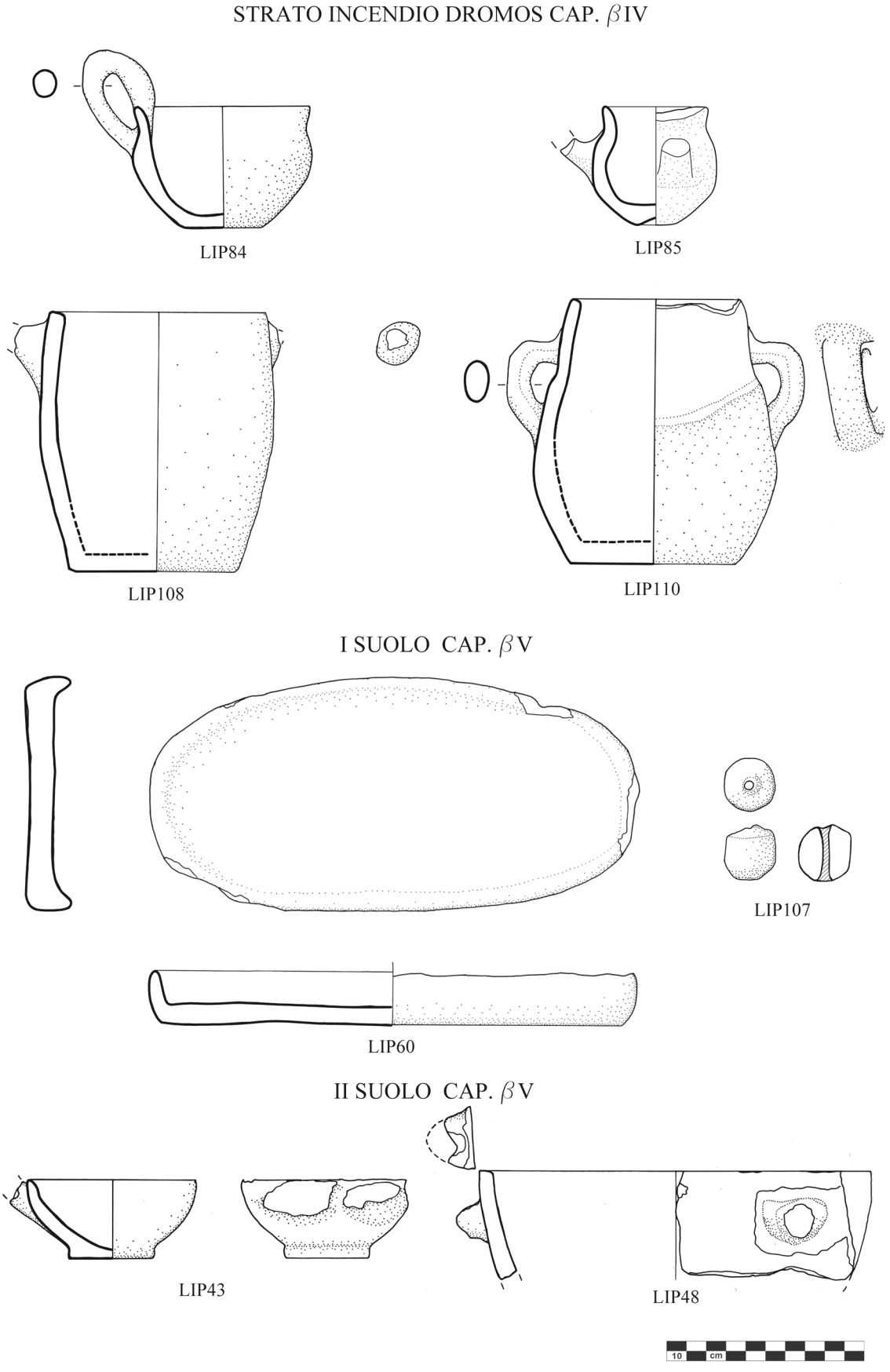

Tav. 137 Lipari Acropoli, dromos capanna βIV; capanna βV (1:3; dis. C. Capriglione)

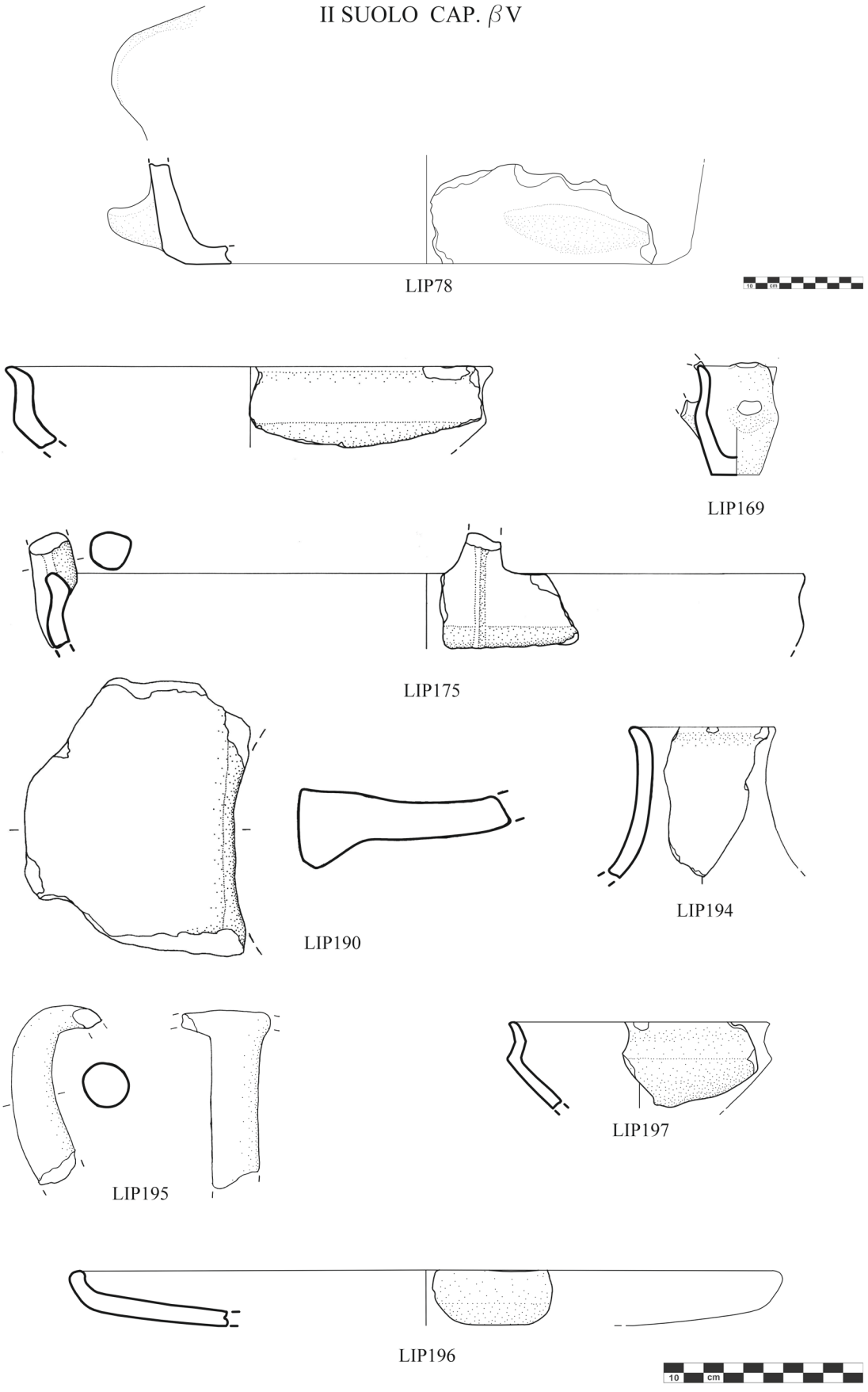

Tav. 138 Lipari Acropoli, capanna βV (1:3); LIP78 (1:5) (dis. C. Capriglione)

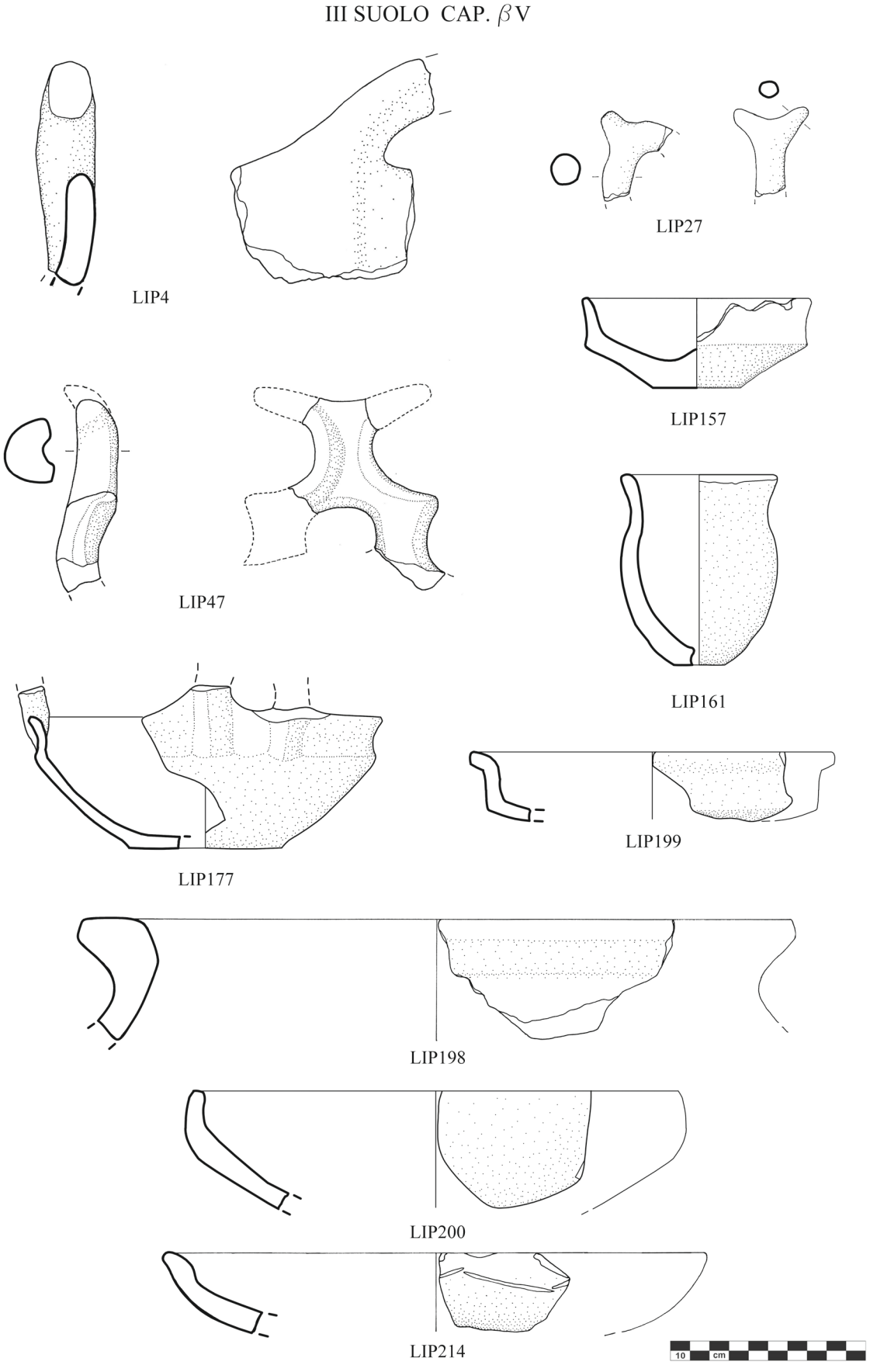

Tav. 139 Lipari Acropoli, capanna βV (1:3; dis. C. Capriglione)

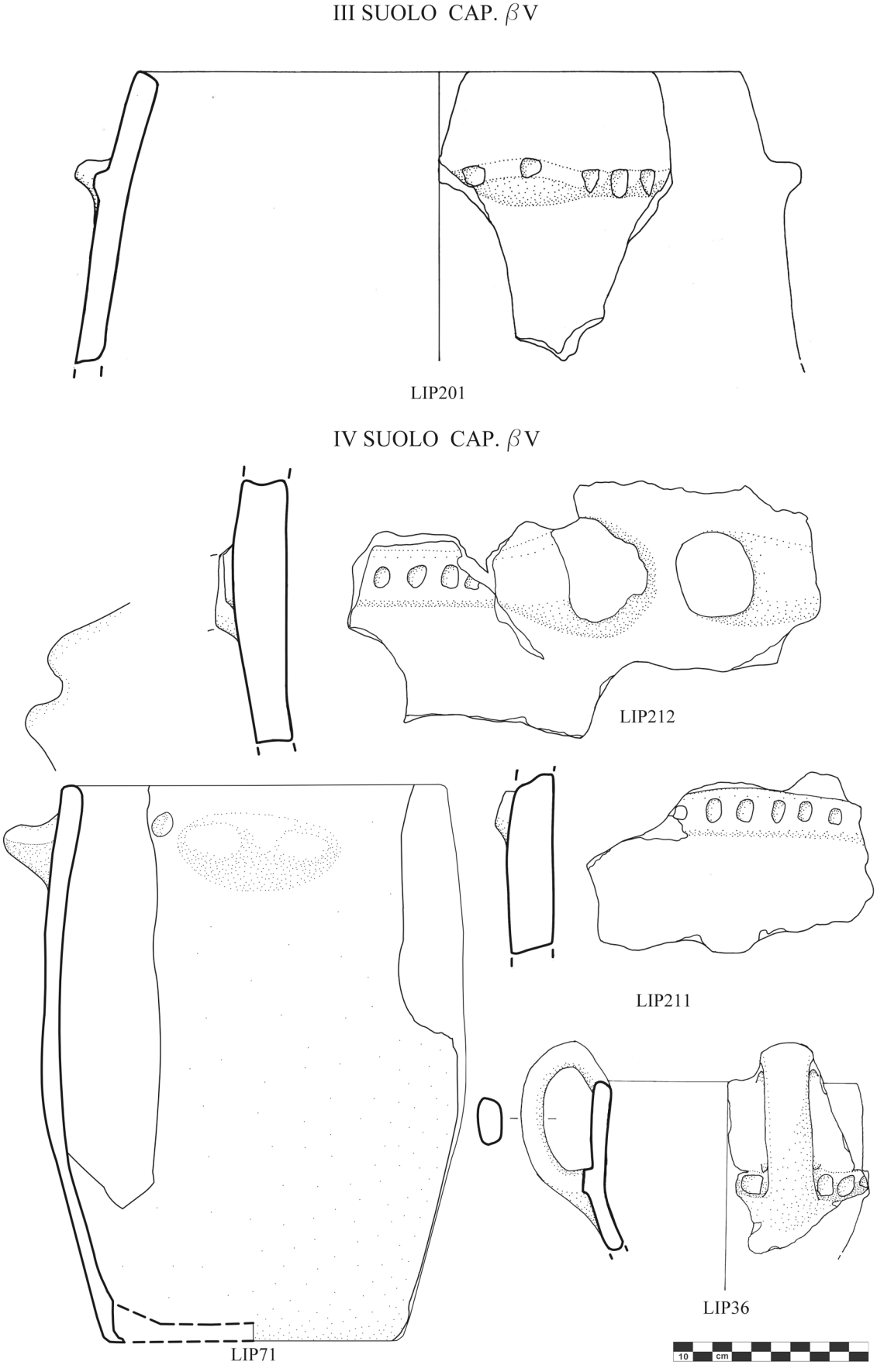

Tav. 140 Lipari Acropoli, capanna βV (1:3; dis. C. Capriglione)

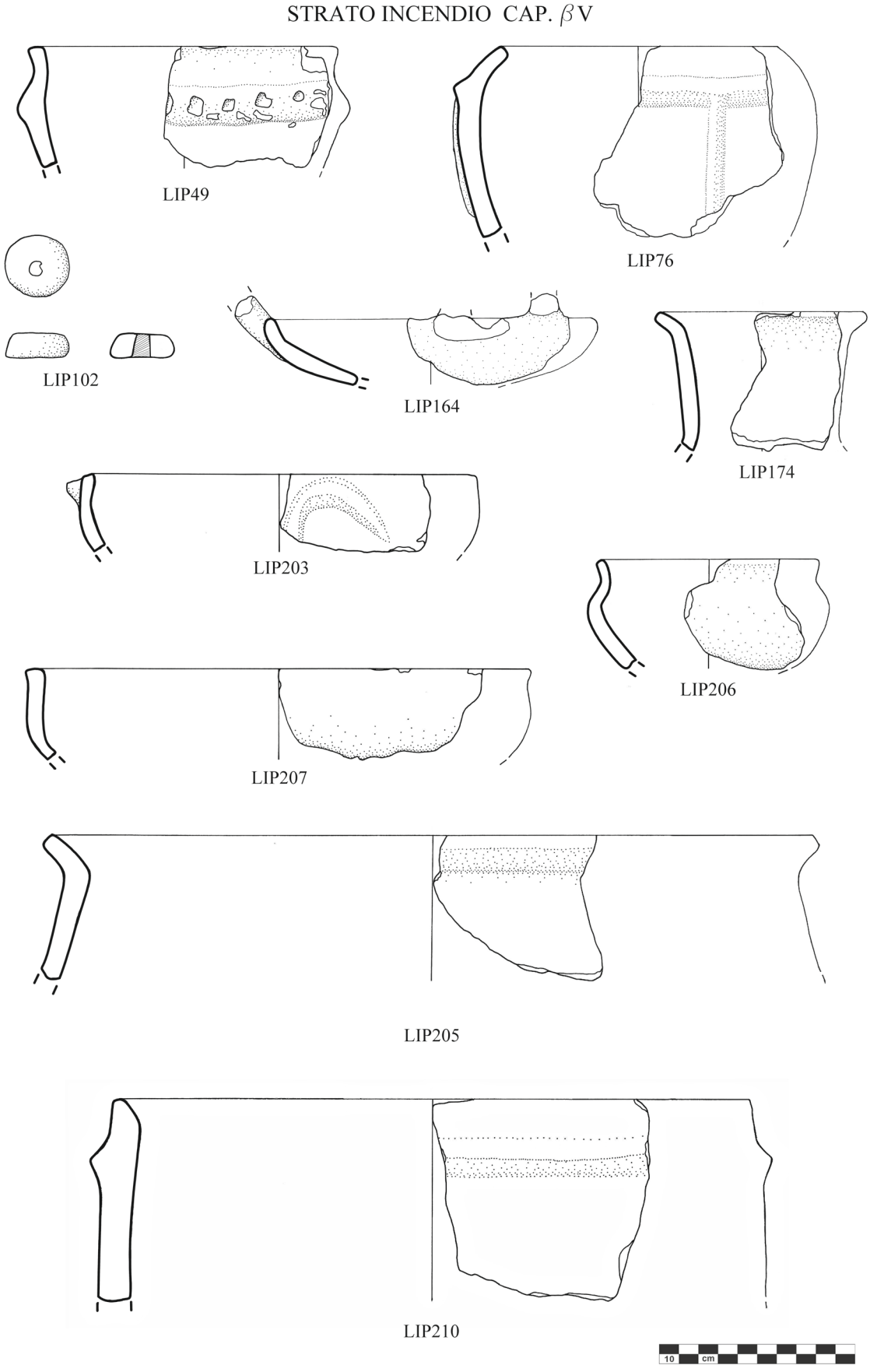

Tav. 141 Lipari Acropoli, capanna βV (1:3; dis. C. Capriglione)

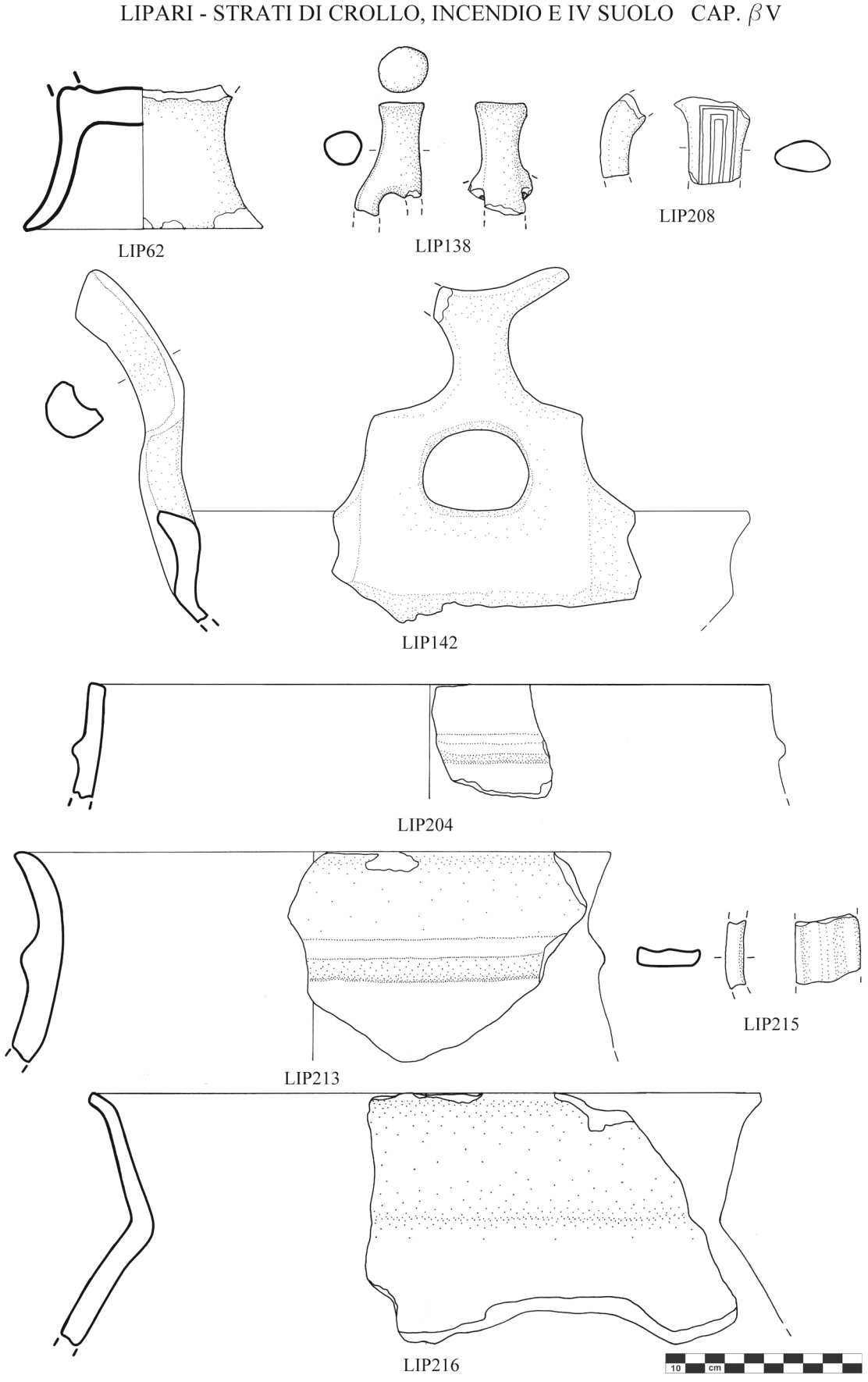

Tav. 142 Lipari Acropoli, capanna βV (1:3; dis. C. Capriglione)

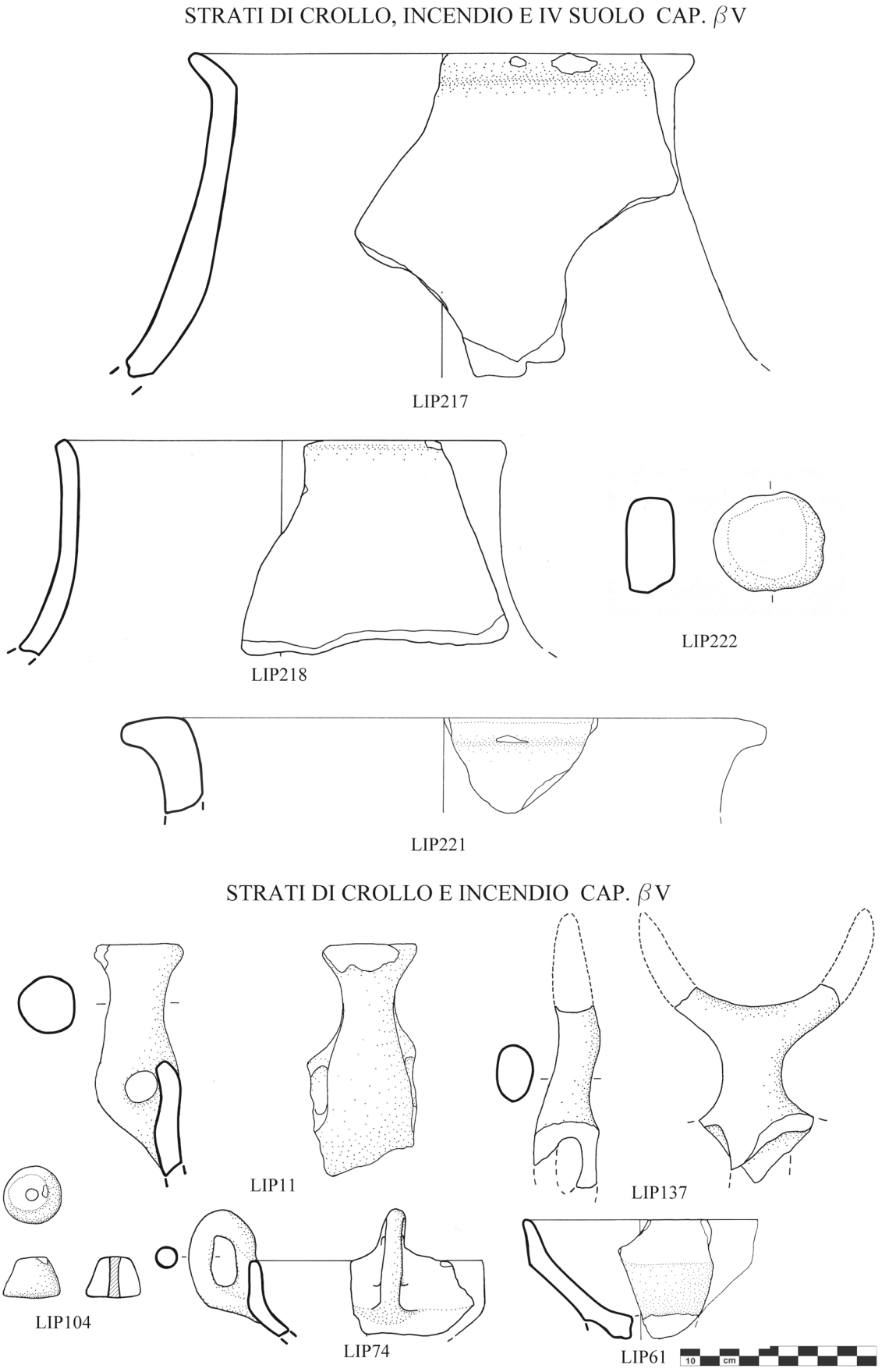

Tav. 143 Lipari Acropoli, capanna βV (1:3; dis. C. Capriglione)

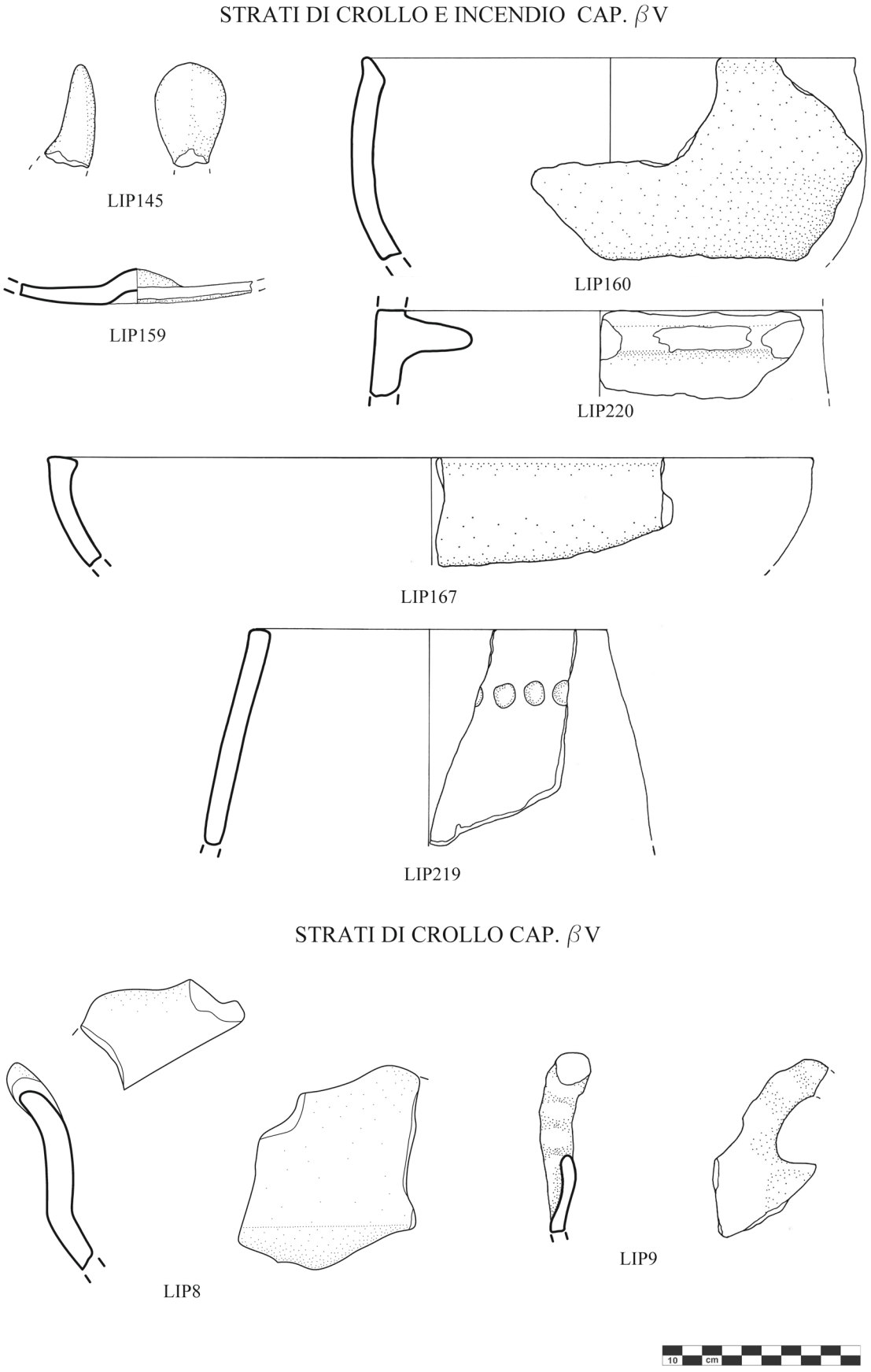

Tav. 144 Lipari Acropoli, capanna βV (1:3; dis. C. Capriglione)

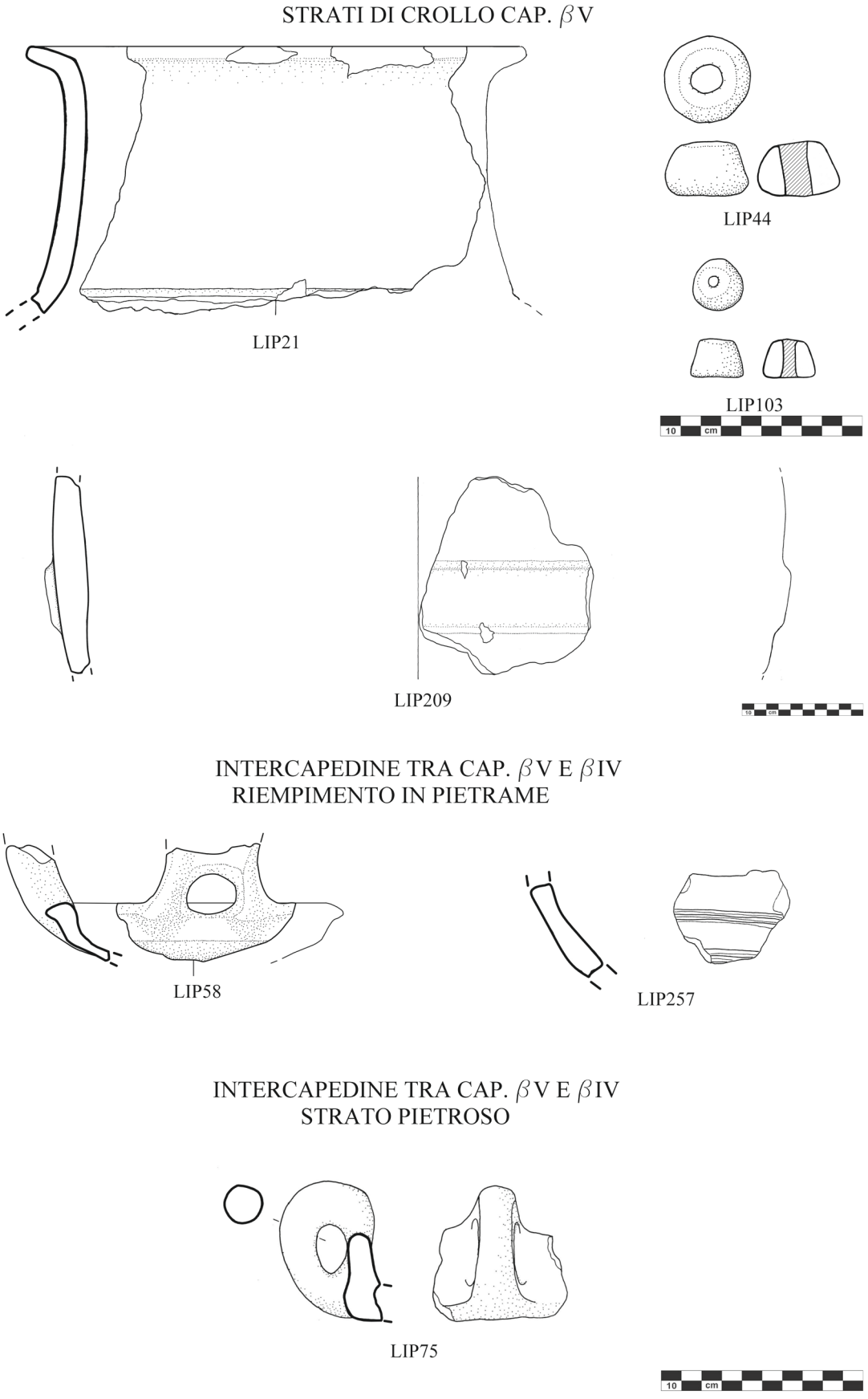

Tav. 145 Lipari Acropoli, capanna βV; intercapedine tra βIV e βV (1:3); LIP209 (1:5) (dis. C. Capriglione)

STRATO INCENDIO AUSONIO I - AREA ESTERNA CAP. βIV VERSO EST

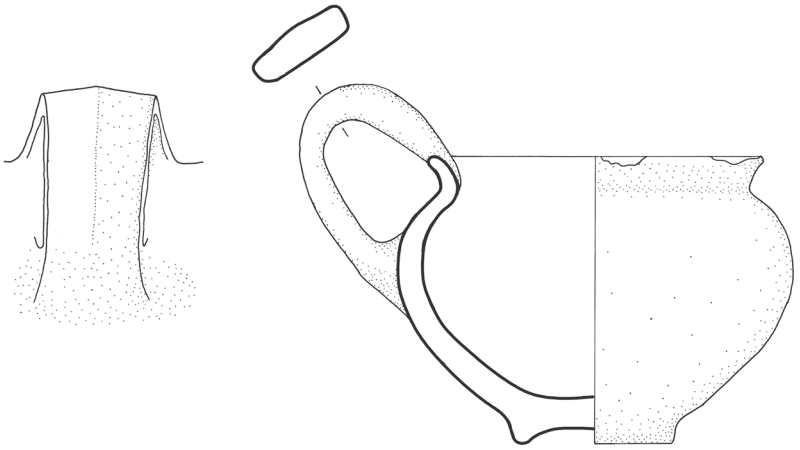

LIP79

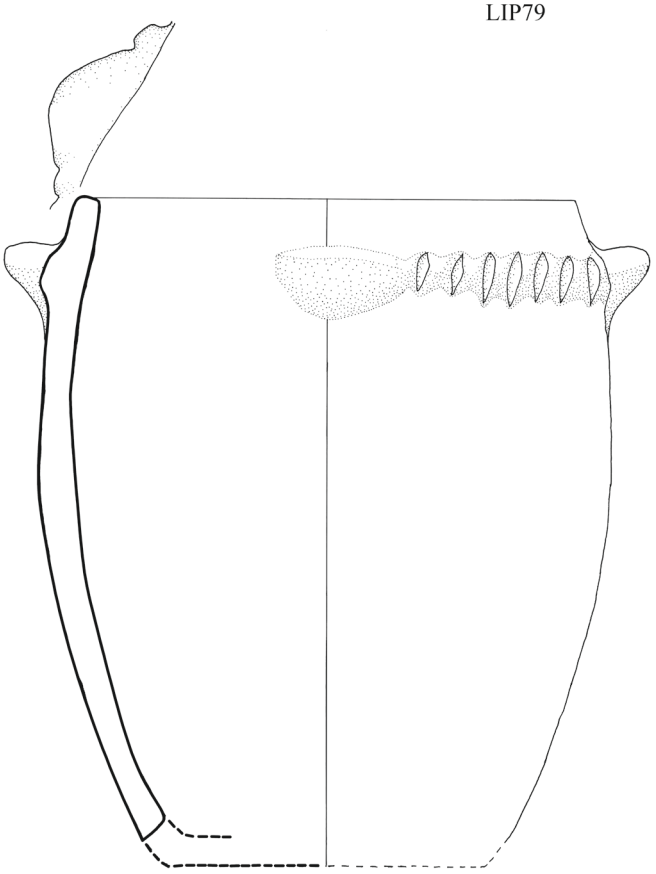

LIP116

STRATO INCENDIO AUSONIO I - AREA ESTERNA A N DELLA CAP. βIV

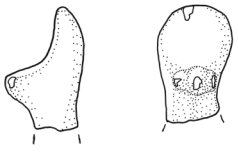

LIP147



Tav. 146 Lipari Acropoli, aree esterne capanna βIV (1:3; dis. C. Capriglione)

STRATO INCENDIO AUSONIO I - AREA ESTERNA A N-E DELLA CAP. βIV SOTTO CANALETTA CARDO II

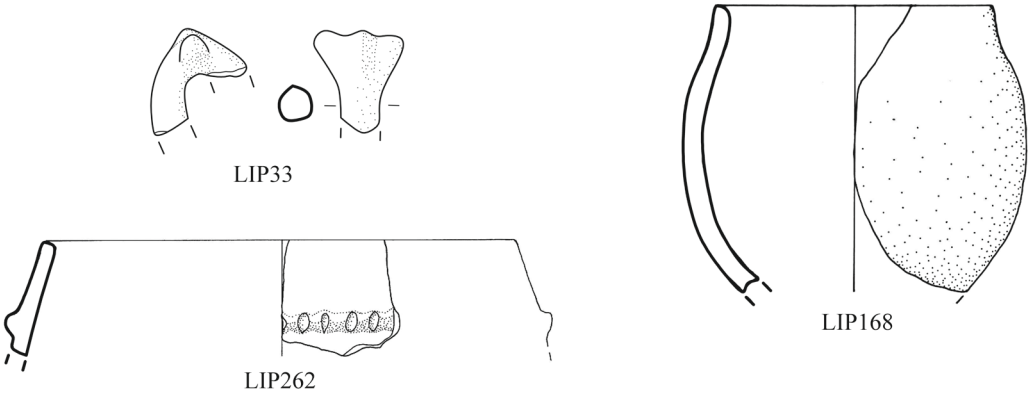

STRATO AUSONIO I - SOTTO SUOLO CAP. αVII

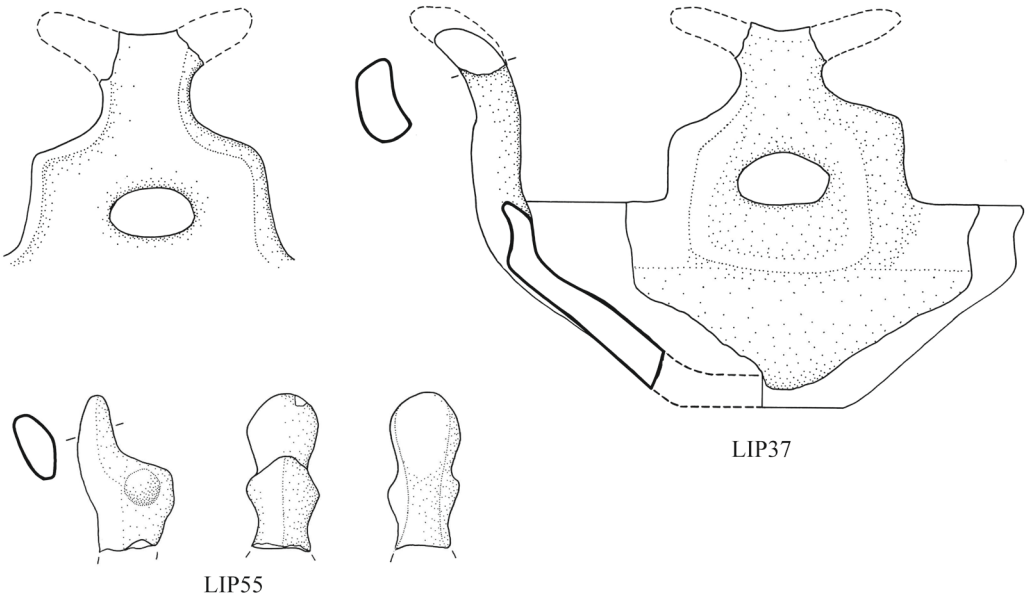

FASCIA TRA CAP. βIV E CAP. γXI

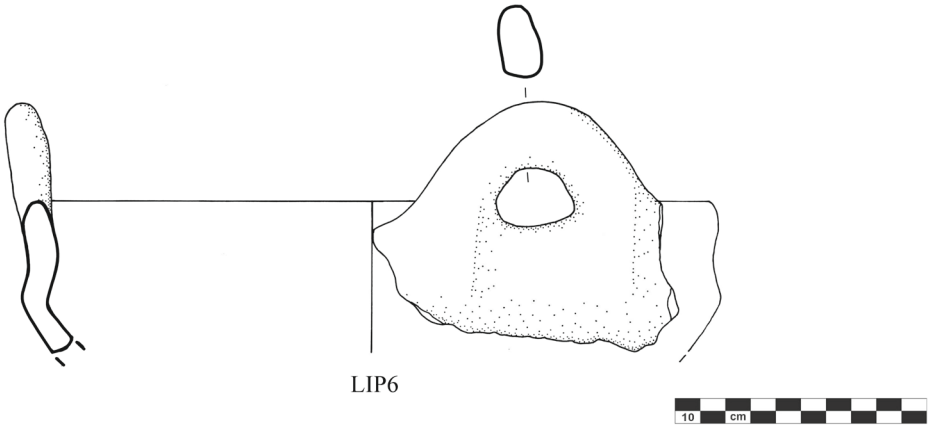

Tav. 147 Lipari Acropoli, aree esterne capanna βIV; strato Ausonio I sotto capanna αVII; fascia tra le capanne βIV e γXI (1:3; dis. C. Capriglione)

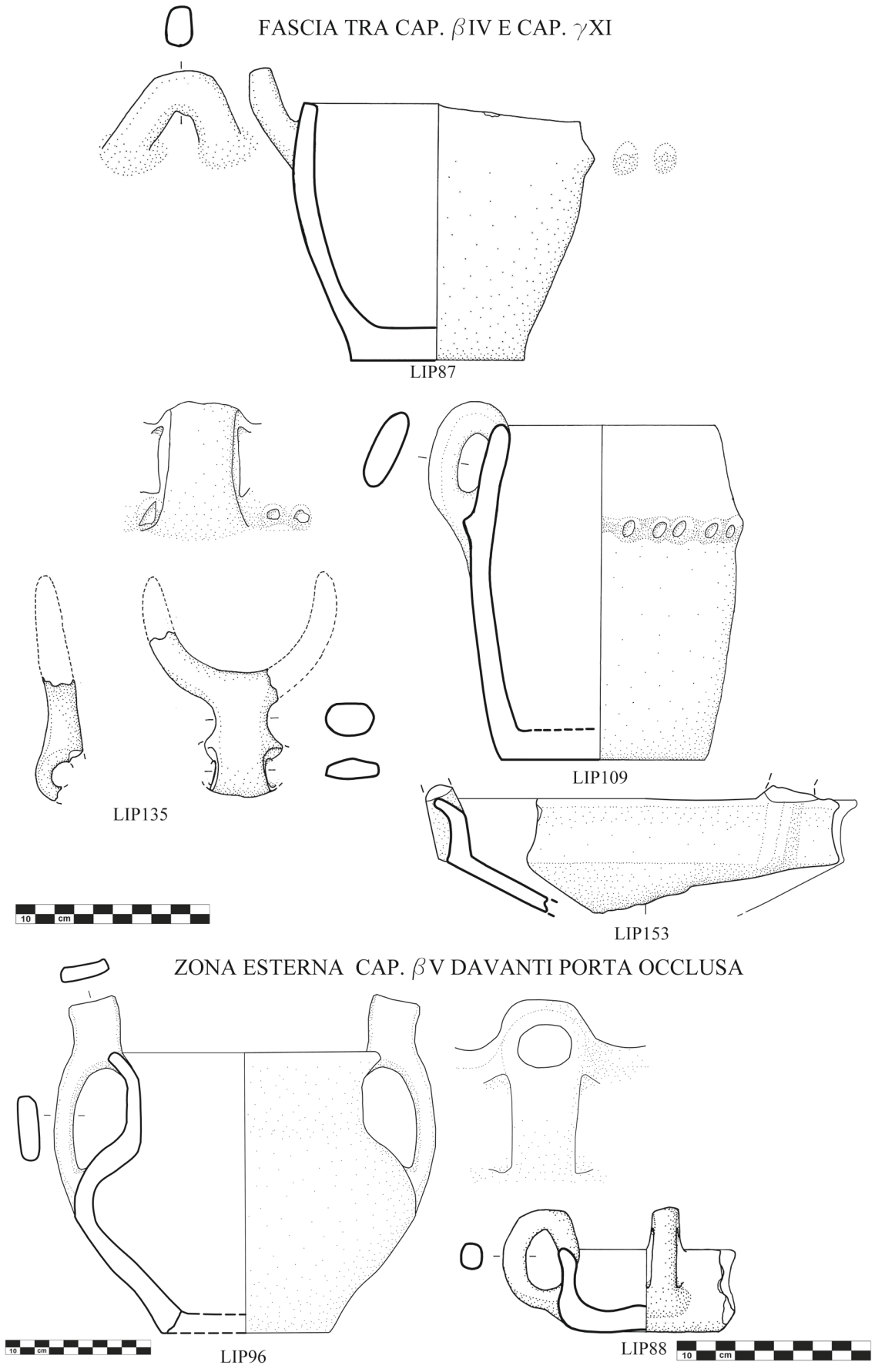

Tav. 148 Lipari Acropoli, fascia tra le capanne βIV e γXI; zona esterna capanna βV (1:3): LIP96 (1:4) (dis. C. Capriglione)

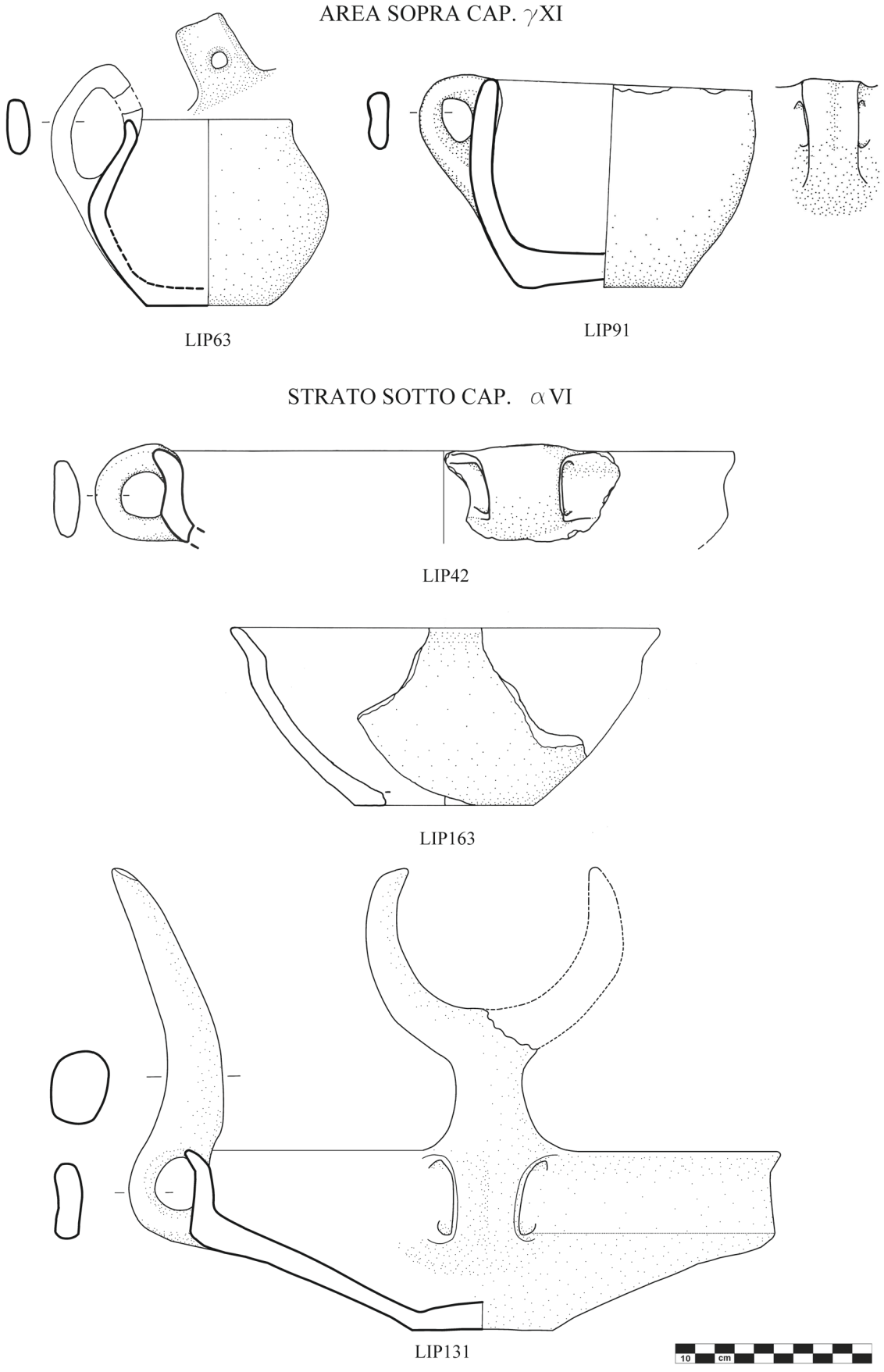

Tav. 149 Lipari Acropoli, area sopra capanna γXI; strato sotto capanna αVI (1:3; dis. C. Capriglione)

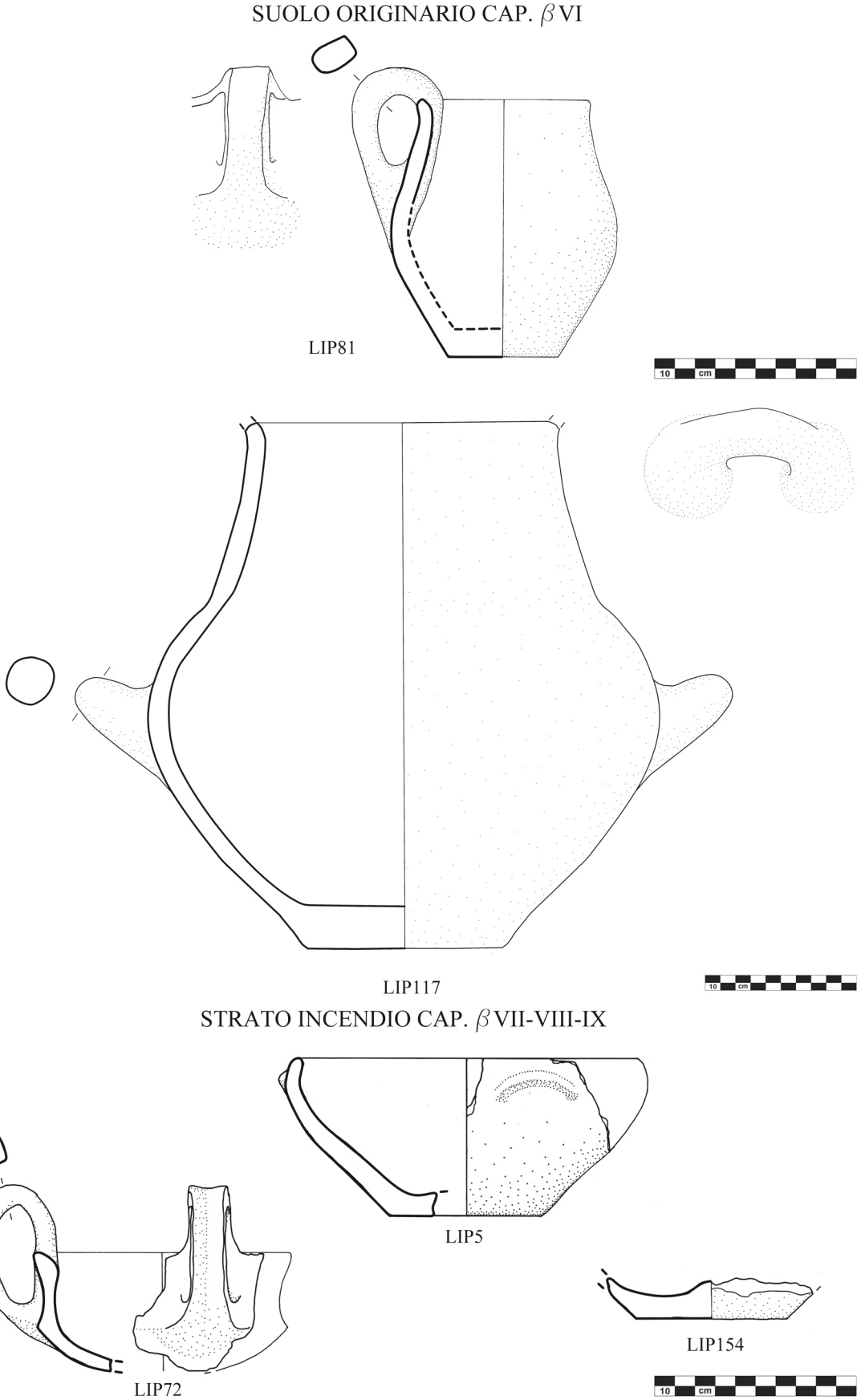

Tav. 150 Lipari Acropoli, suolo originario capanna βVI; strato di incendio capanne βVII VIII IX (1:3); LIP117 (1:4) (dis. C. Capriglione)

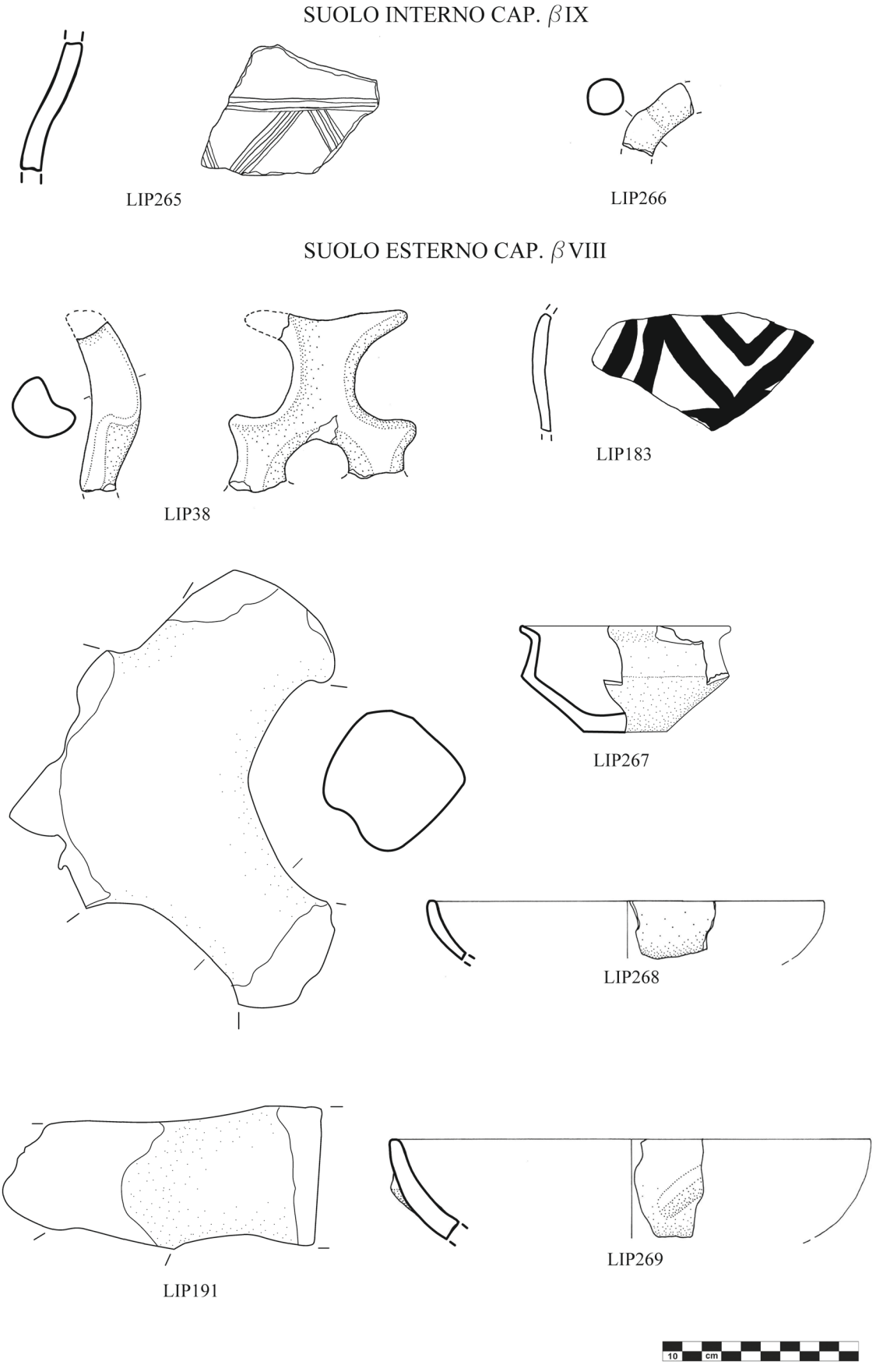

Tav. 151 Lipari Acropoli, suolo interno capanna βIX; suolo esterno capanna βVIII (1:3; dis. C. Capriglione)

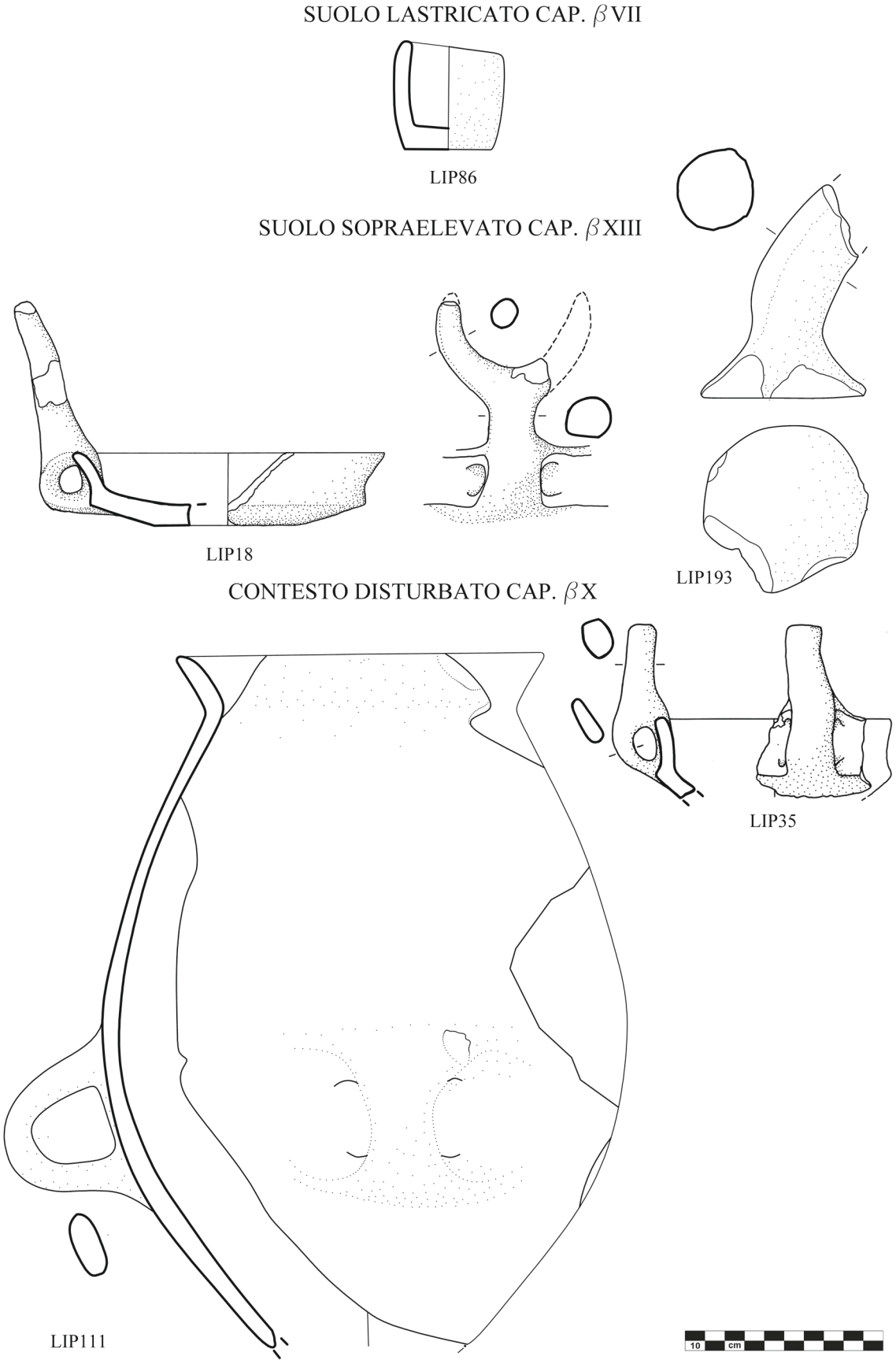

Tav. 152 Lipari Acropoli, suolo lastricato capanna βVII; suolo sopraelevato capanna βXII; contesto disturbato capanna βX (1:3; dis. C. Capriglione)

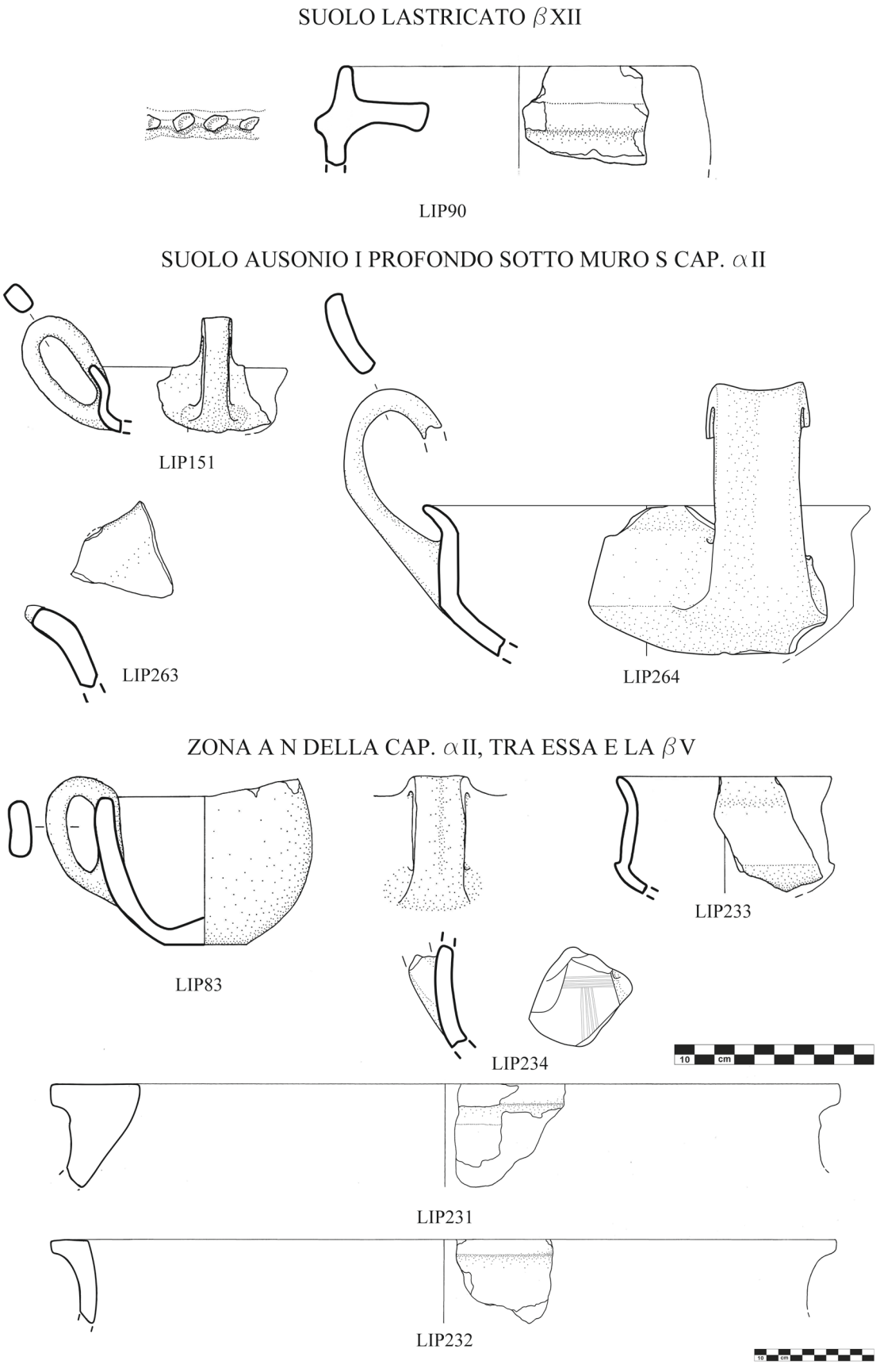

Tav. 153 Lipari Acropoli, suolo lastricato capanna βXII; suolo profondo sotto capanna αII; zona esterna a N della capanna αII, tra essa e la βV (1:3); LIP231, LIP232 (1:5) (dis. C. Capriglione)

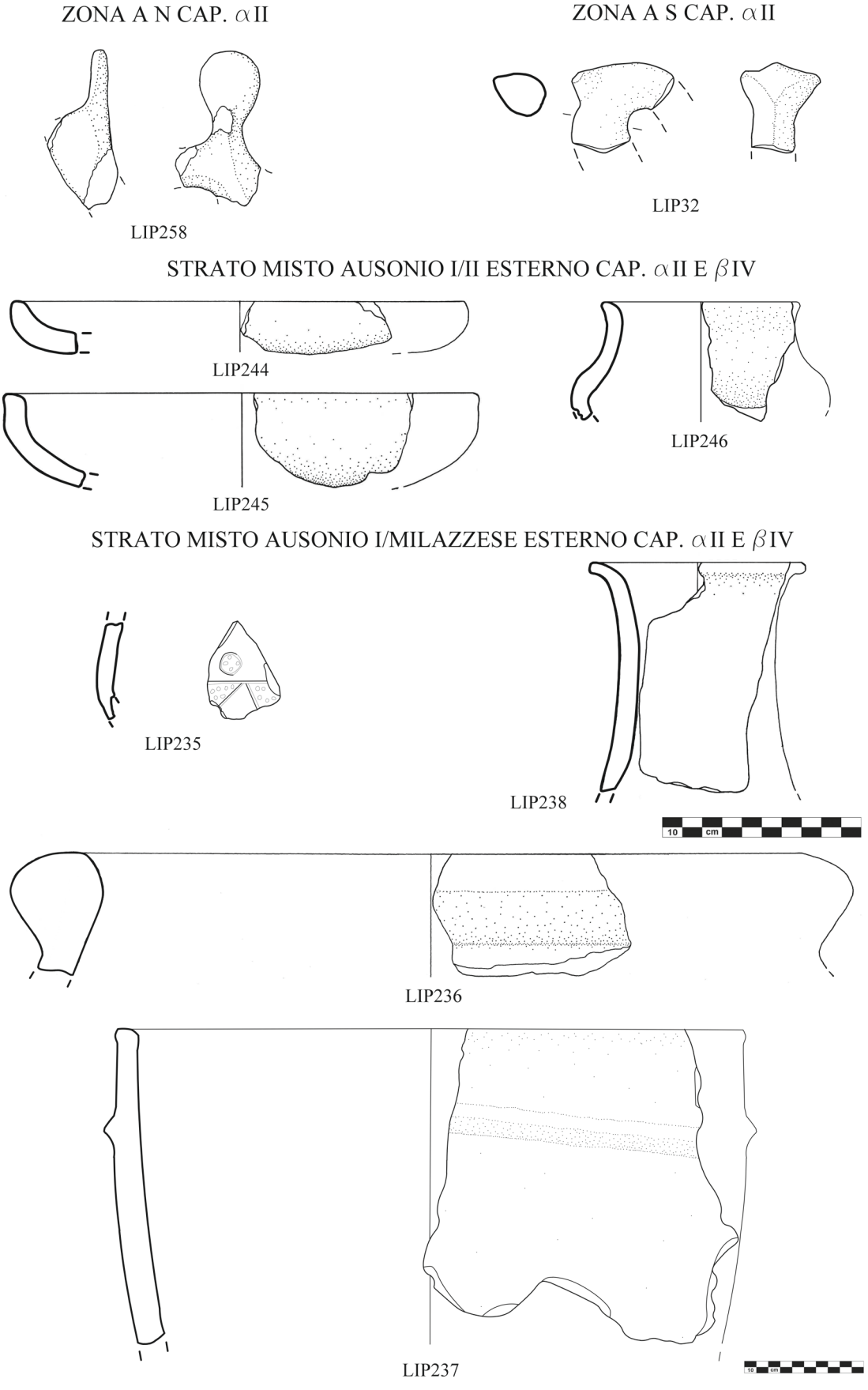

Tav. 154 Lipari Acropoli, zone esterne capanna αII (1:3); LIP236, LIP237 (1:5) (dis. C. Capriglione)

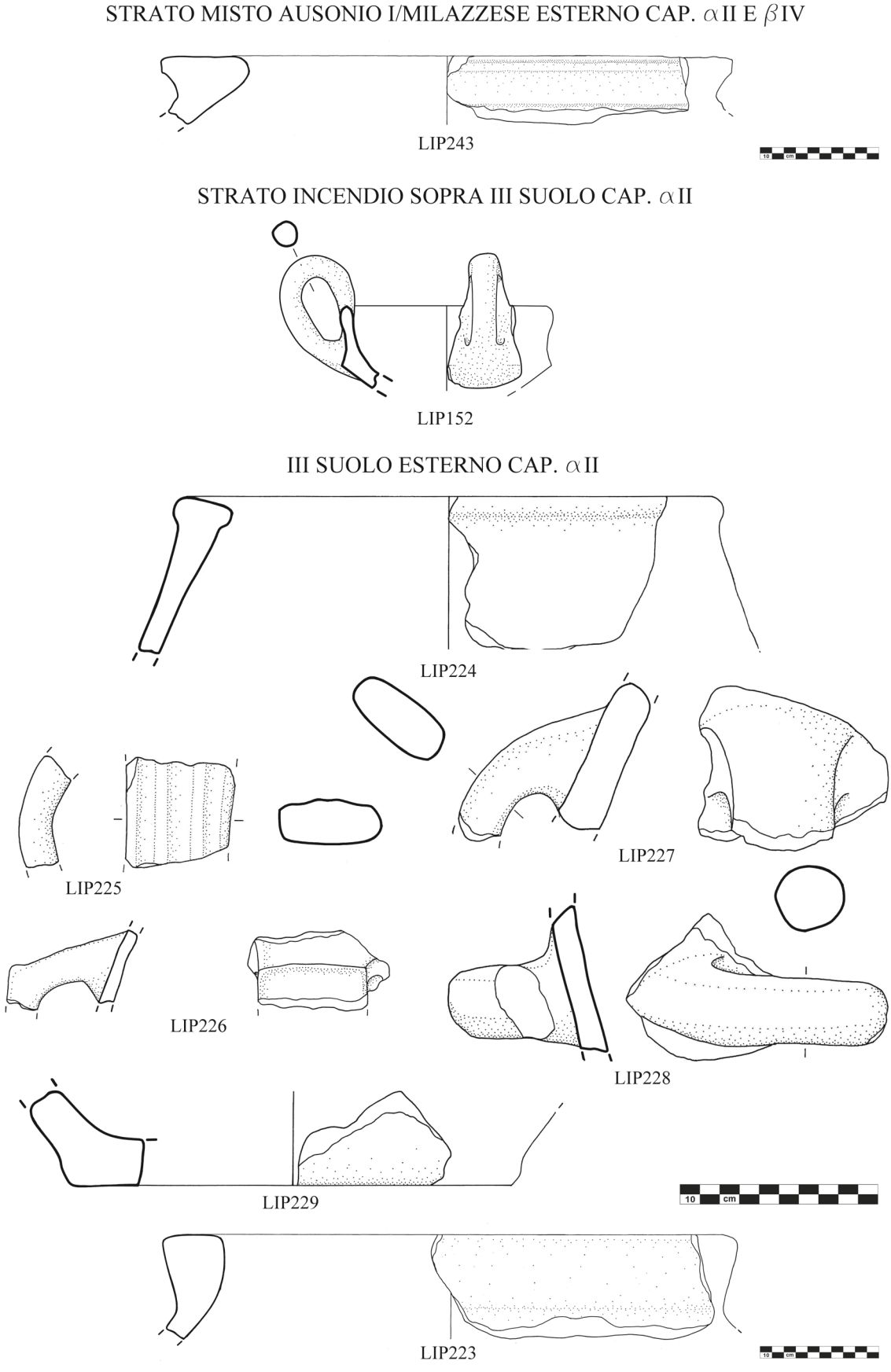

Tav. 155 Lipari Acropoli, zone esterne capanna αII (1:3); LIP243, LIP223 (1:5) (dis. C. Capriglione)

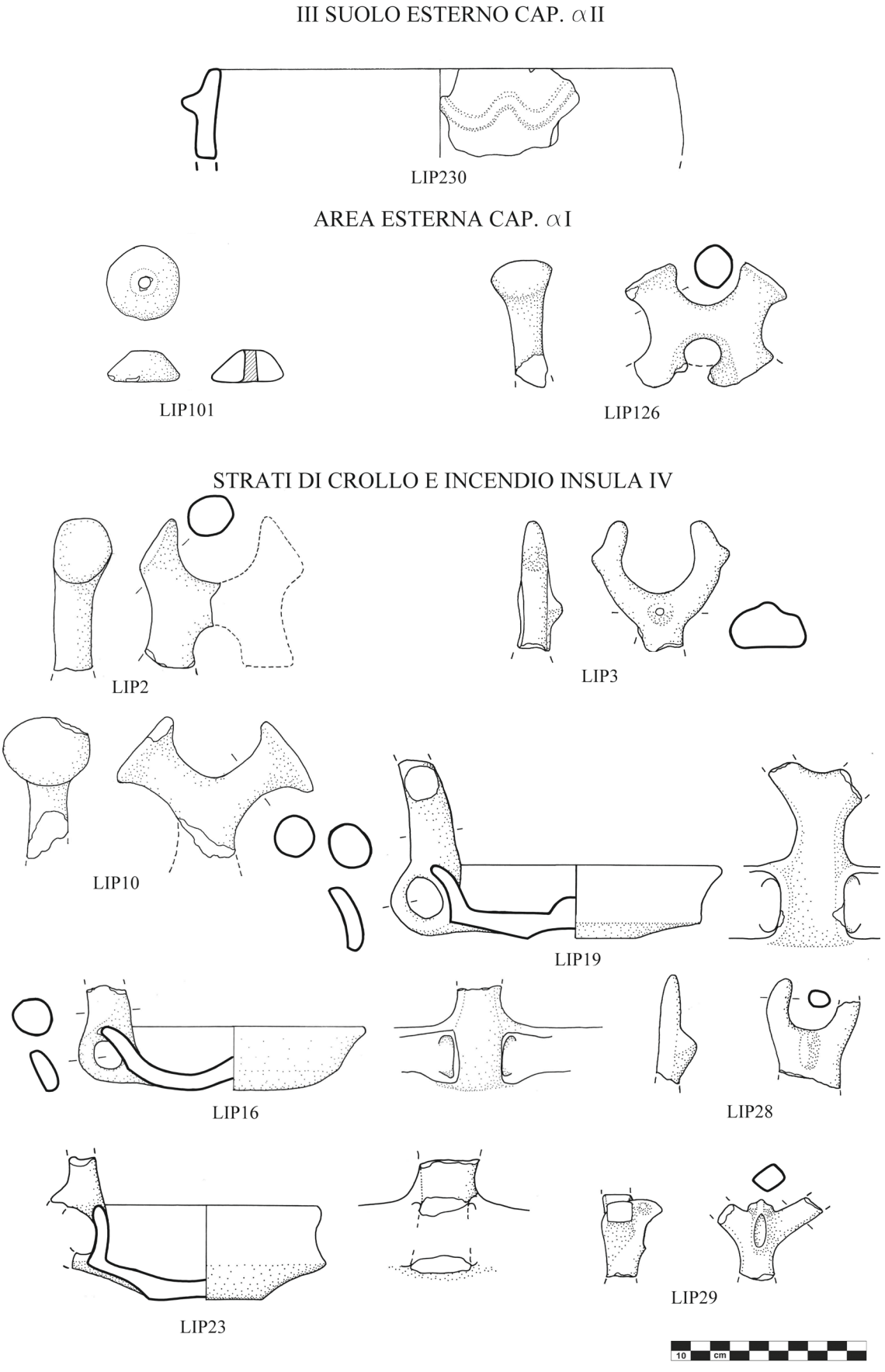

Tav. 156 Lipari Acropoli, zone esterne capanna αII; zone esterne capanna αI; insula IV (1:3; dis. C. Capriglione)

STRATI DI CROLLO E INCENDIO INSULA IV

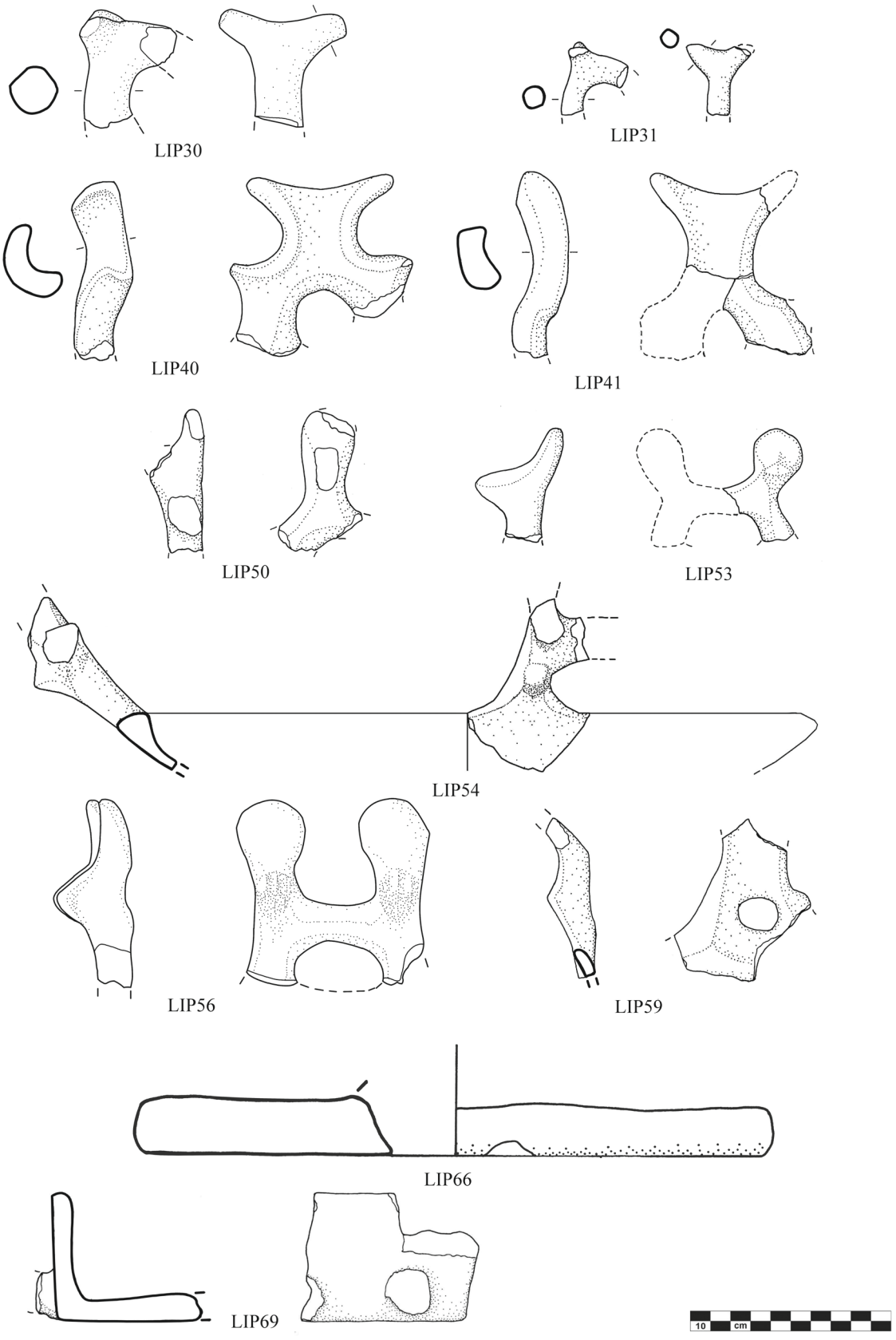

Tav. 157 Lipari Acropoli, insula IV (1:3; dis. C. Capriglione)

STRATI DI CROLLO E INCENDIO INSULA IV

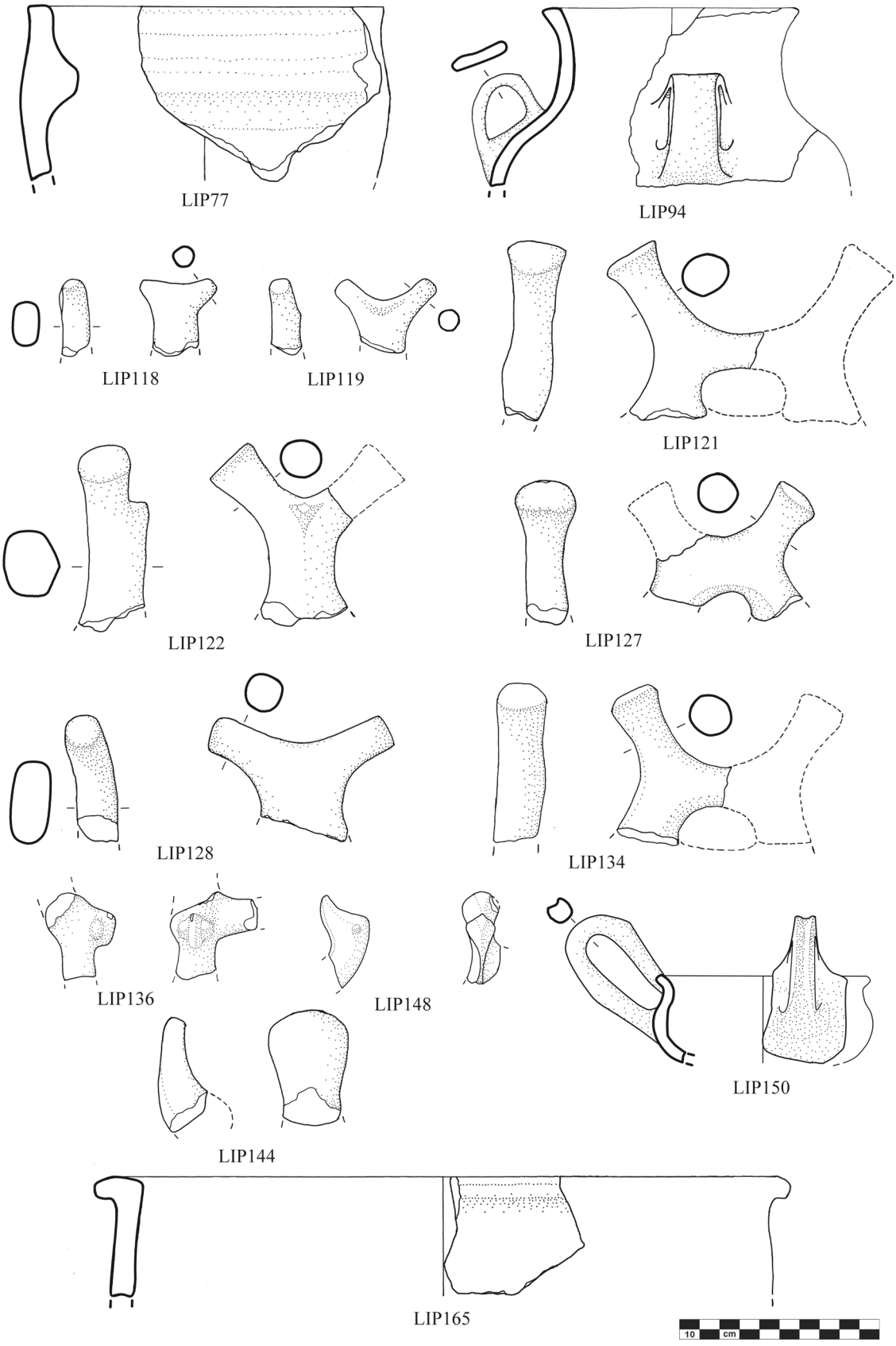

Tav. 158 Lipari Acropoli, insula IV (1:3; dis. C. Capriglione)

STRATI DI CROLLO E INCENDIO INSULA IV

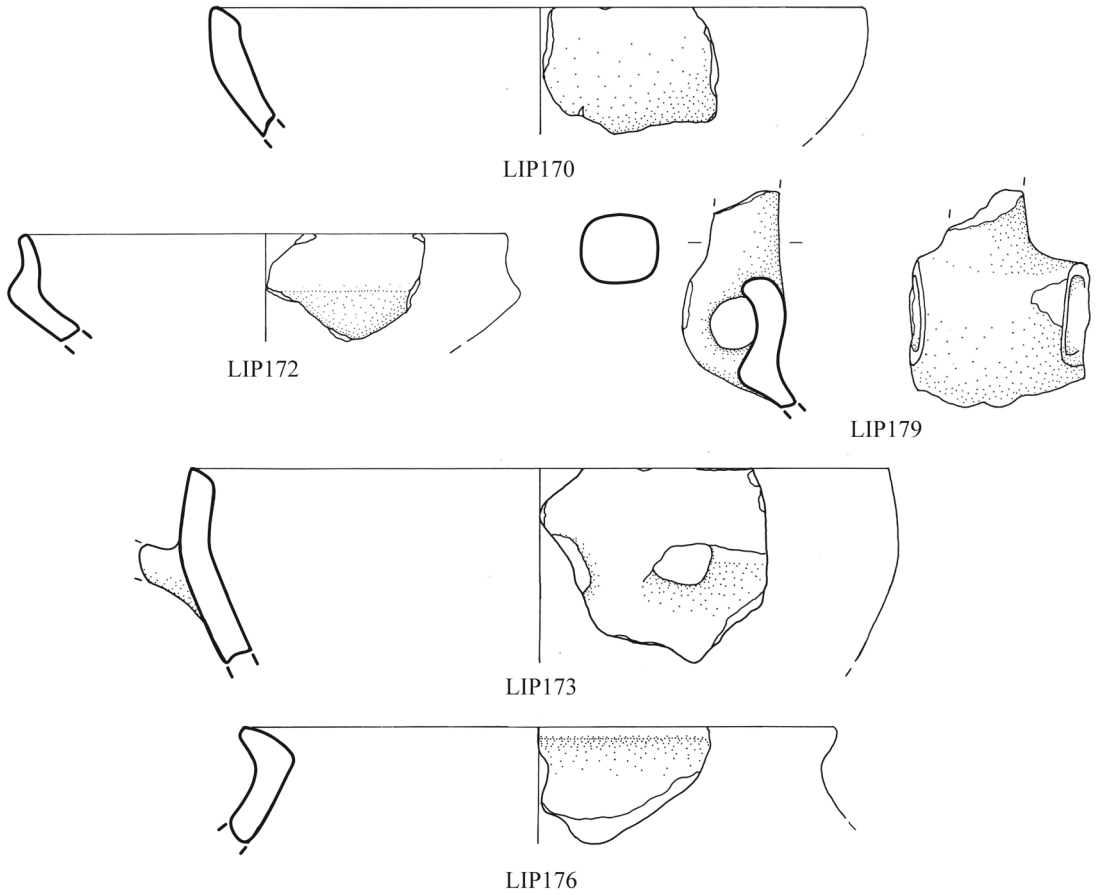

STRATI AUSONIO I /MILAZZESE INSULA IV

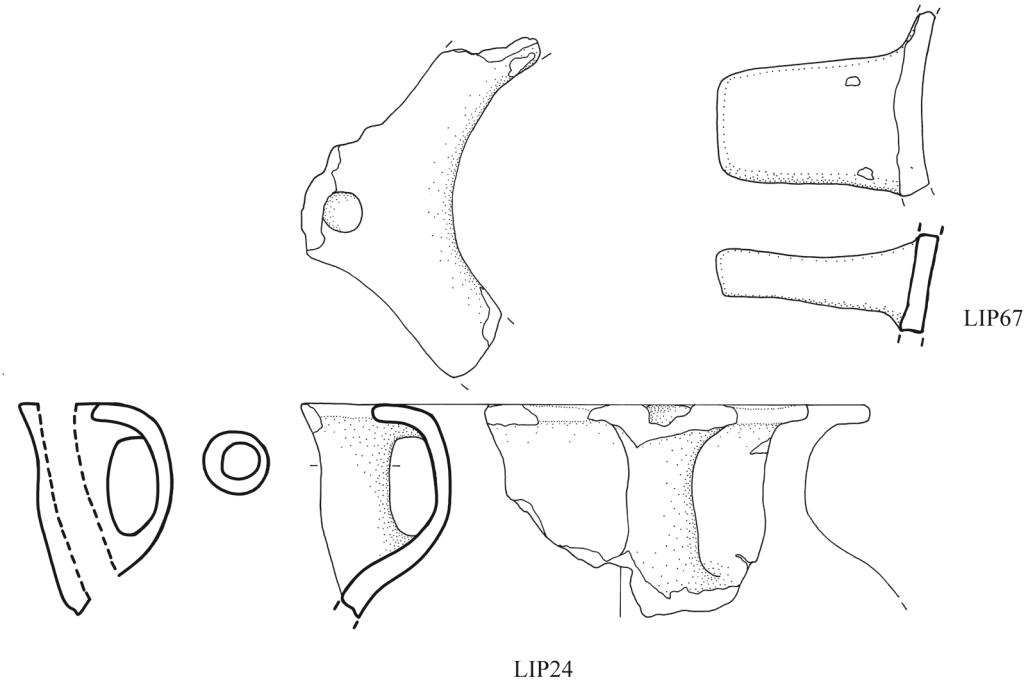

Tav. 159 Lipari Acropoli, insula IV (1:3; dis. C. Capriglione)

LIPARI, INSULA IV (PROV. NON SPECIFICATA)

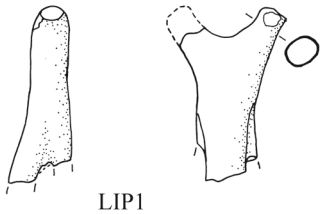

LIP1

LIPARI, AREA ESTERNA CAP. γVI

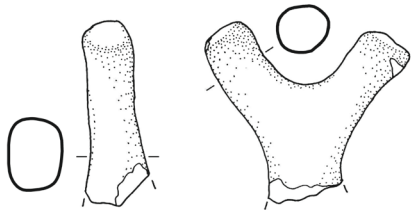

LIP129

LIPARI, LASTRICATO INTERNO CAP. βI

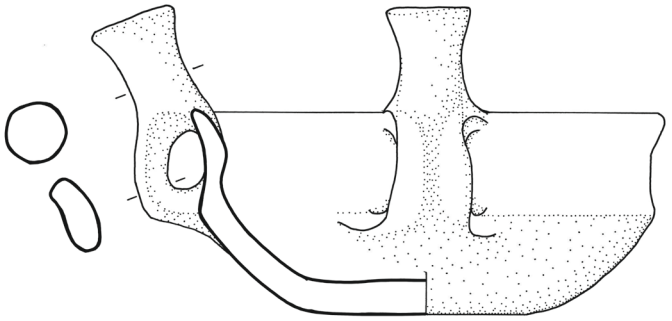

LIP12

LIPARI, SUOLO INTERNO CAP. βII

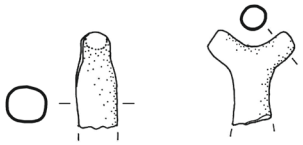

LIP120

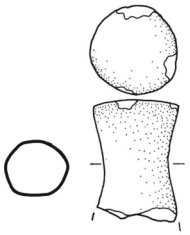

LIP141

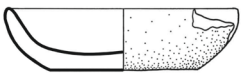

LIP158

LIPARI, STRATO INTERNO CAP. βIII

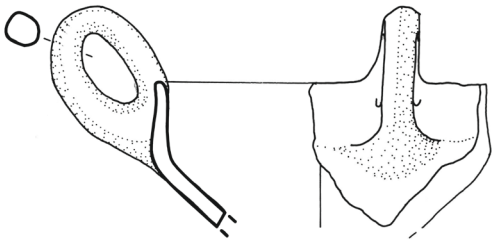

LIP73

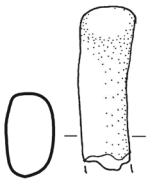

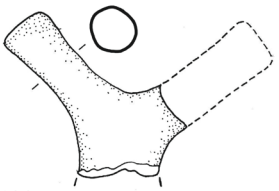

LIP130

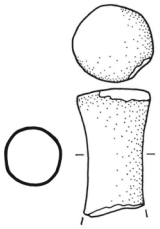

LIP139



LIP166



Tav. 160 Lipari Acropoli, insula IV; area esterna capanna γVI; capanna βI; capanna βII; capanna βIII (1:3; dis. C. Capriglione)

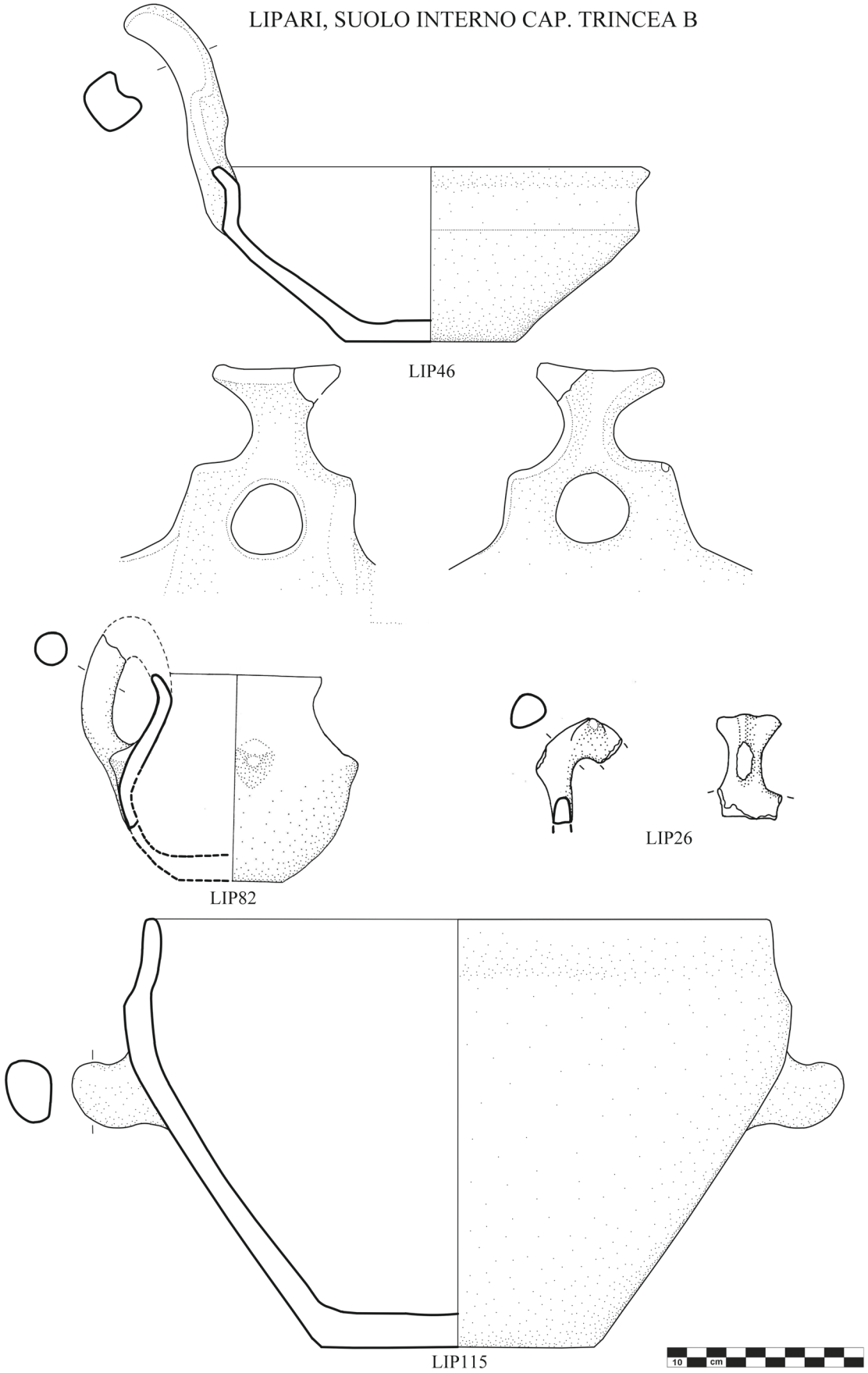

Tav. 161 Lipari Acropoli, trincea B (1:3; dis. C. Capriglione)

LIPARI, SUOLO INTERNO CAP. TRINCEA B

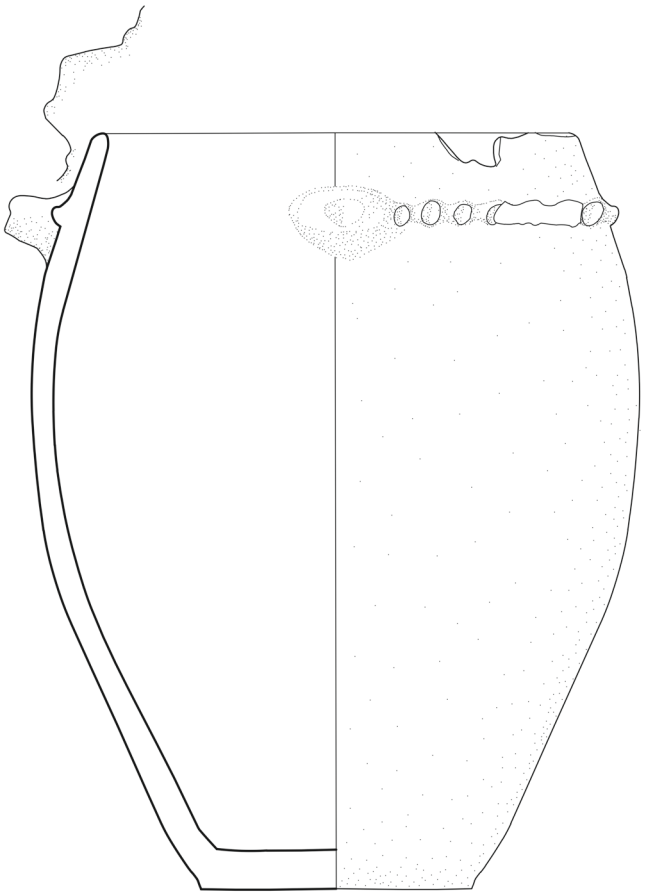

LIP132

LIPARI, STRATO DISTURBATO TRINCEA AT

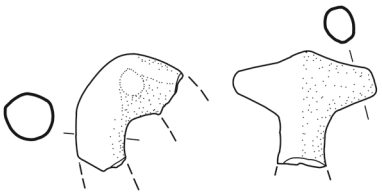

LIP25

LIPARI, STRATO AUSONIO I CAP. TRINCEA

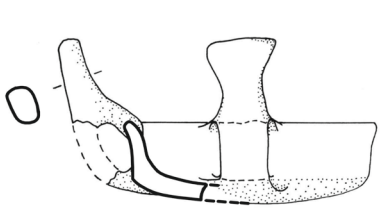

LIP13

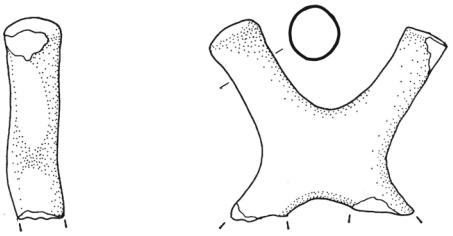

LIP125

Tav. 162 Lipari Acropoli, trincea B; trincea AT (1:3); LIP132 (1:4) (dis. C. Capriglione)

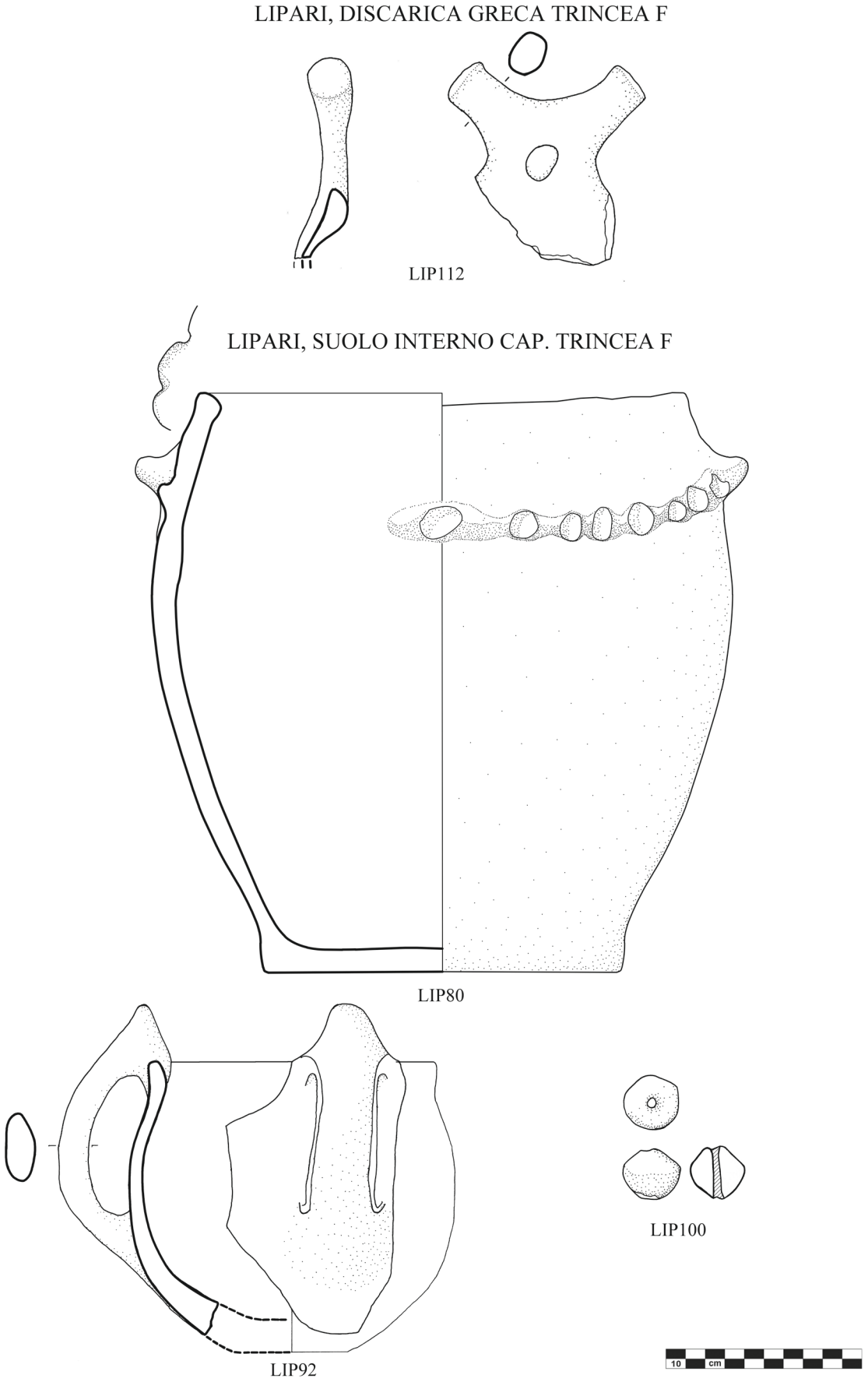

Tav. 163 Lipari Acropoli, trincea F (1:3; dis. C. Capriglione)

LIPARI, STRATO AUSONIO I/MILAZZESE CAP. TRINCEA F

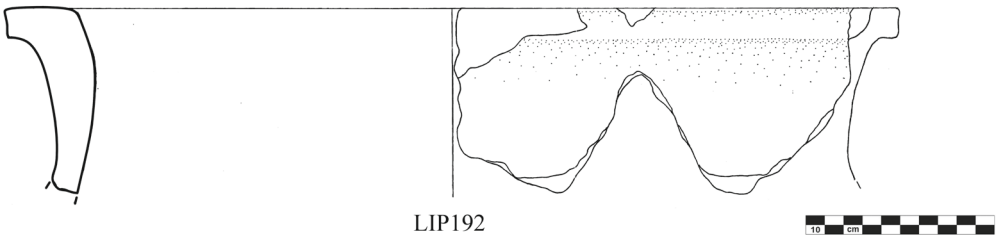

LIP192

LIPARI, SOTTO LASTRICATO CAP. TRINCEA F

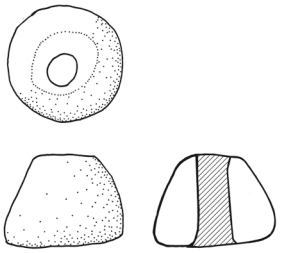

LIP45

L IPARI, TRINCEA AH-AH'
TAGLIO NON SPECIFICATO

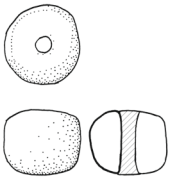

LIP105

LIPARI, STRATO AUSONIO I RINCEA AH-AH'

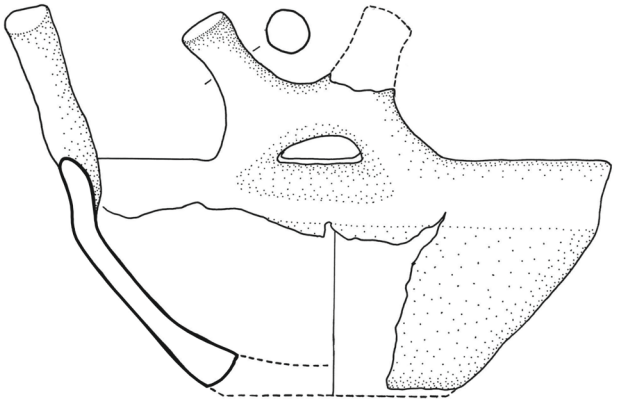

LIP114

LIPARI, BUCA DELL'AUSONIO I SAGGIO Y

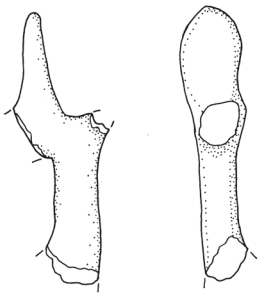

LIP51



Tav. 164 Lipari Acropoli, trincea F; trincea AH AH'; buca saggio Y (1:3); LIP192 (1:4) (dis. C. Capriglione)

PROVENIENZA INCERTA

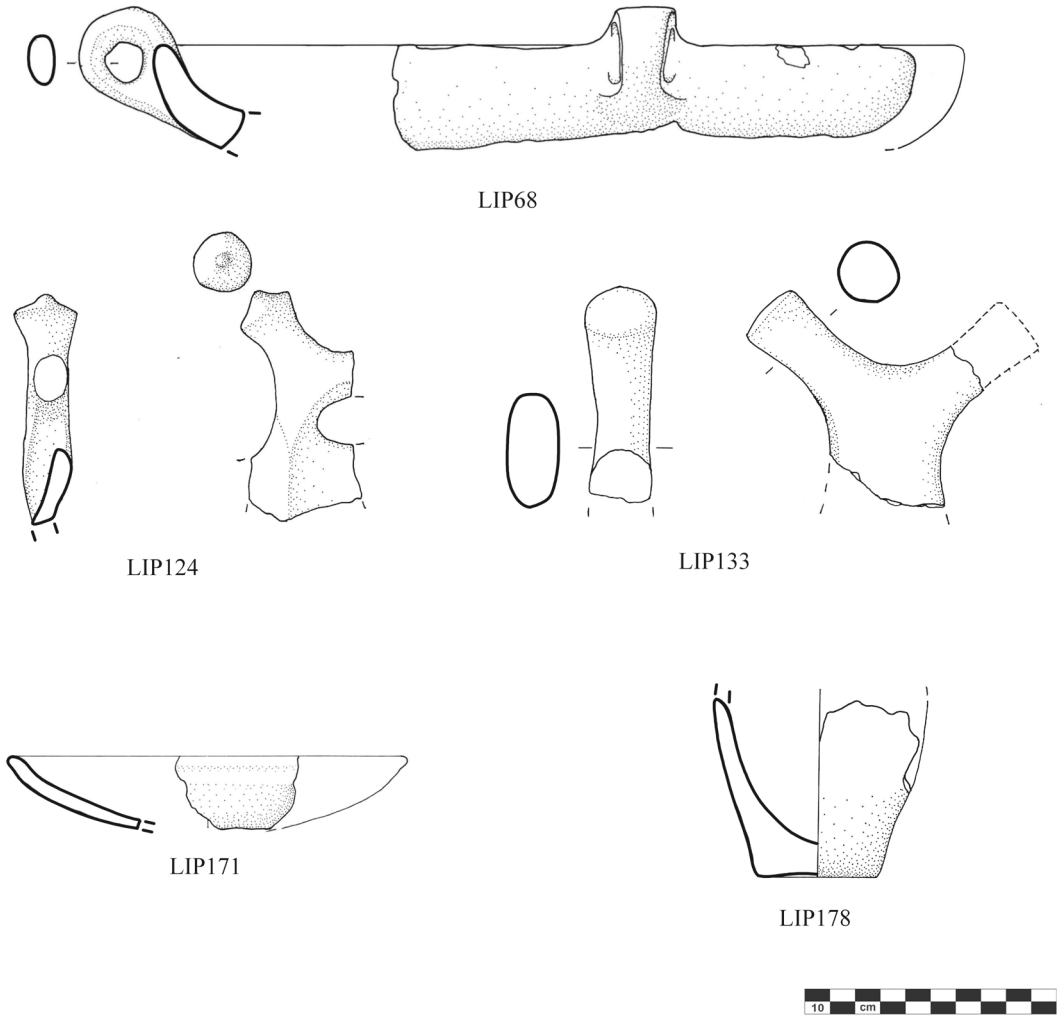

Tav. 165 Lipari Acropoli, provenienza incerta (1:3; dis. C. Capriglione)



Tav. 166 PZ178 (foto J. Lipták)



Tav. 167 PZ196 (foto J. Lipták)



Tav. 168 PZ240 (foto J. Lipták)



Tav. 169 PZ525 (foto J. Lipták)



Tav. 170 PZ562 (foto J. Lipták)



Tav. 171 PZ598 (foto J. Lipták)



Tav. 172 PZ617 (foto J. Lipták)



Tav. 173 PZ941 (foto J. Lipták)



Tav. 174 PZ977 (foto J. Lipták)



Tav. 175 PZ977 (foto J. Lipták)



Tav. 176 PZ1085 (foto J. Lipták)

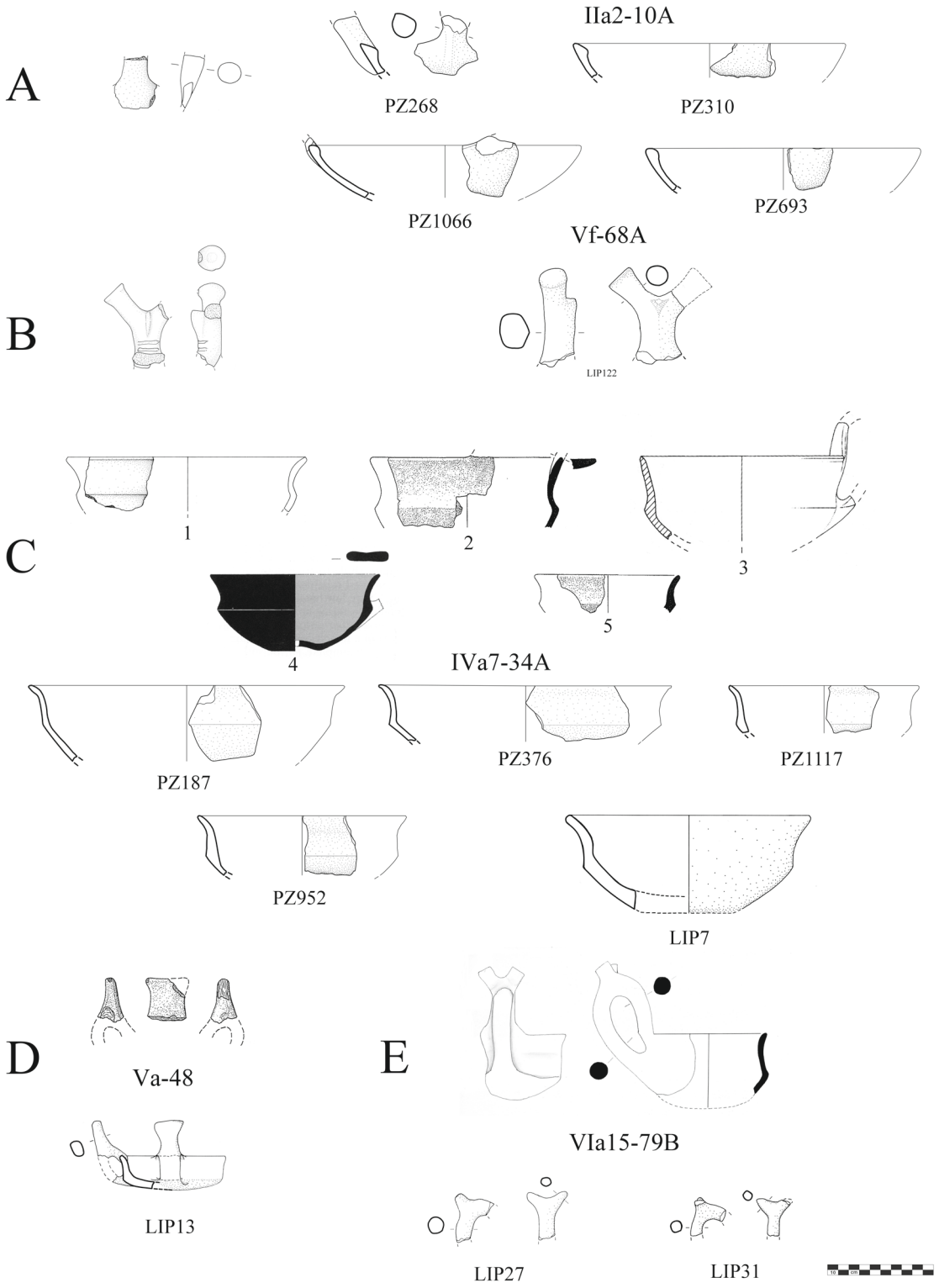

Tav. 177 Confronti tra ceramica di impasto subappeninica del basso Tirreno e HBW/HGK dell'Egeo. A: Teichos Dymaion: Jung in corso di preparazione, tav. 17, 3. B: Teichos Dymaion: Jung in corso di preparazione, tav. 17, 4. C: 1. Teichos Dymaion: Jung in corso di preparazione, tav. 17, 1; 2. Tirinto: Kilian 2007, tav. 24, n° 309; 3. Cnosso: D'Agata et al. 2012, 308, fig. 7B.1; 4. Lefkandi: Evely et al. 2006, 217, fig. 2.42, 3; 5: Tirinto: Kilian 2007, tav. 24, n° 306. D: Tirinto: Kilian 2007, tav. 24, n° 311. E: Dimini: Adrymi-Sismani 2014, 563 (1:6)

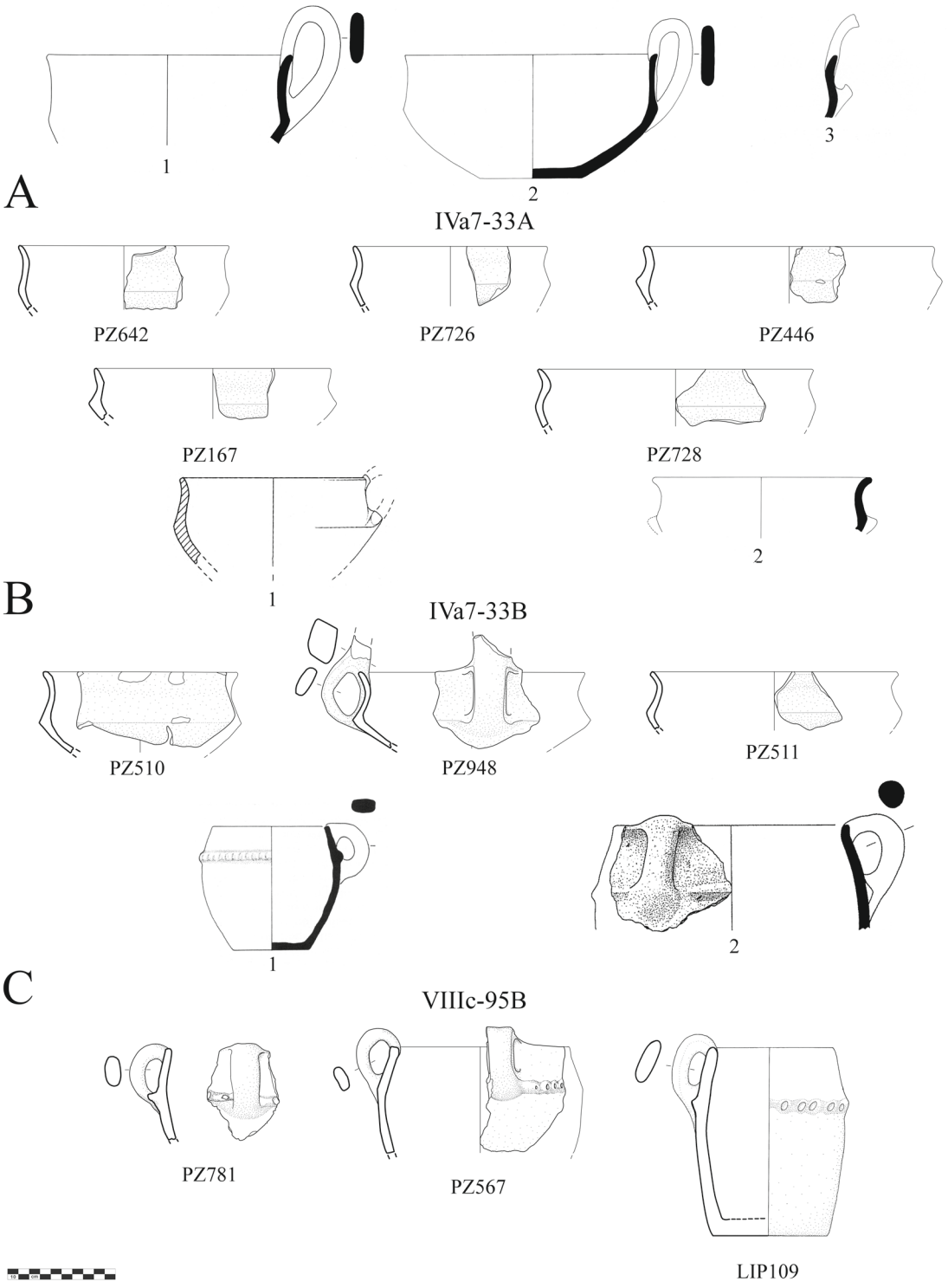

Tav. 178 Confronti tra ceramica di impasto subappeninica del basso Tirreno e HBW/HGK dell'Egeo. A: 1. Chania: Hallager – Hallager 2003, tav. 85, n°70-P 0352/0802/0956; 2. Chania: Hallager – Hallager 2003, tav. 85, n°71-P 0182; 3. Chania: Hallager – Hallager 2000, tav. 51, n° 80-P 0427+ 80-P 0346. B: 1. Cnosso: D'Agata et al. 2012, 308, fig. 7B.2; 2. Chania: Hallager – Hallager 2003, tav. 85, n° 84-P 1345. C: 1. Lefkandi: Evely et al. 2006, 217, fig. 2.42, 2; 2. Tirinto: Kilian 2007, tav. 15, n° 179. (1:6)

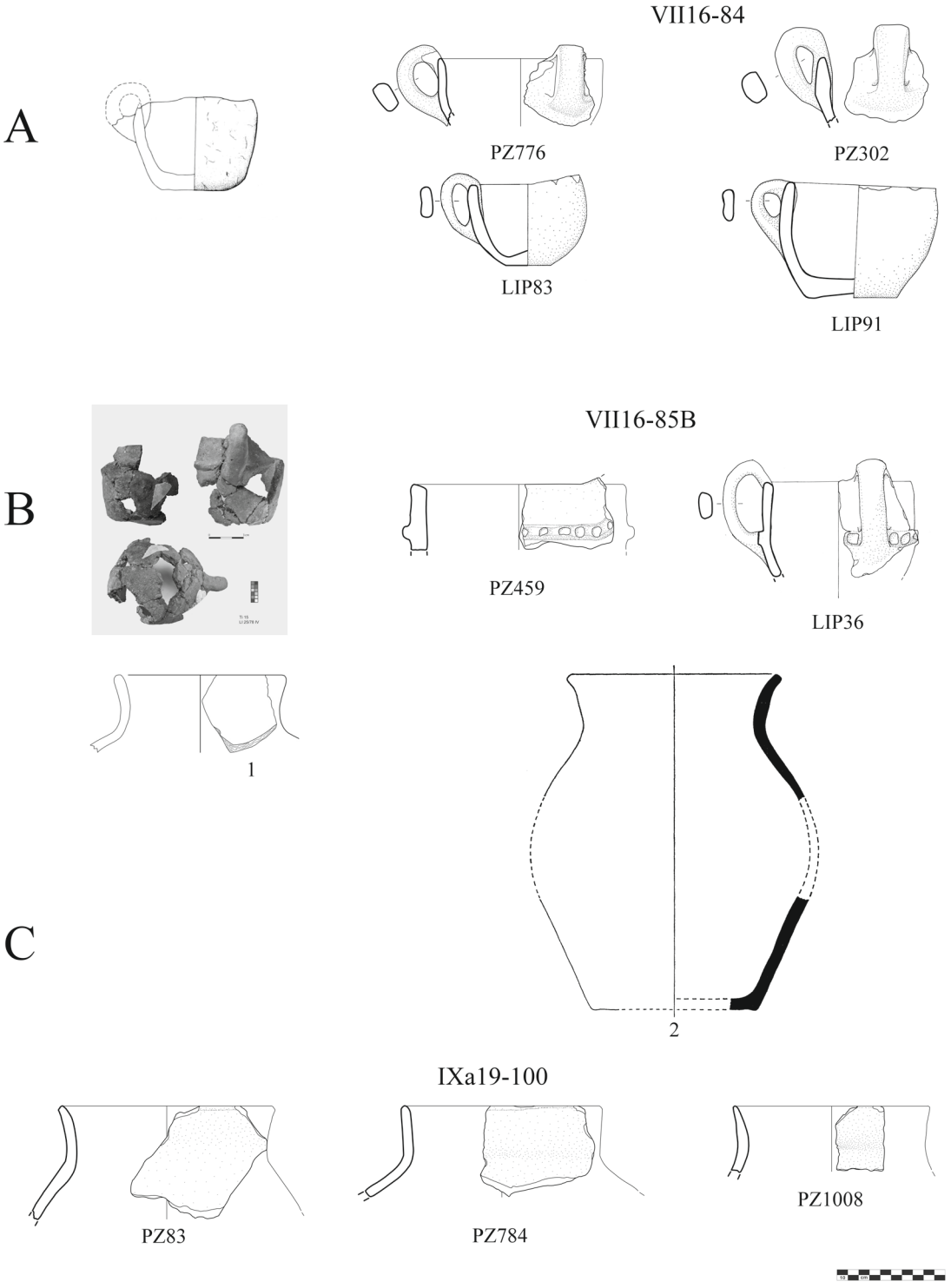

Tav. 179 Confronti tra ceramica di impasto subappeninica del basso Tirreno e HBW/HGK dell'Egeo. A: Aigeira: Alram-Stern 2020, cat. n°05, tav. 33e, 49b. B: Tirinto: Maran – Papadimitriou 2016, 35, fig. 31 (© Eforia delle Antichità delle'Argolide, Ministero della Cultura e dello Sport). C: 1. Tirinto: Stockhammer 2008, tav. 82, n°1898: 2. Atene, Agorà: Rutter 1975, 29, fig.16, n° P15531 (1:6)

ORIENTAL AND EUROPEAN ARCHAEOLOGY

Vol. 1 B. Horejs – M. Mehofer (eds.), Western Anatolia before Troy. Proto-Urbanisation in the 4th Millenium BC? Proceedings of the International Symposium held at the Kunsthistorisches Museum Wien, Vienna, Austria, 21–24 November, 2012 (Vienna 2014).

Vol. 2 B. Eder – R. Pruzsinszky (eds.), Policies of Exchange. Political Systems and Modes of Interaction in the Aegean and the Near East in the 2nd Millennium B.C.E. Proceedings of the International Symposium at the University of Freiburg, Institute for Archaeological Studies, 30th May–2nd June 2012 (Vienna 2015).

Vol. 3 M. Bartelheim – B. Horejs – R. Krauß (eds.), Von Baden bis Troia. Ressourcennutzung, Metallurgie und Wissenstransfer. Eine Jubiläumsschrift für Ernst Pernicka (Rahden/Westf. 2016).

Vol. 4 M. Luciani (ed.), The Archaeology of North Arabia. Oases and Landscapes. Proceedings of the International Congress held at the University of Vienna, 5–8 December, 2013 (Vienna 2016).

Vol. 5 B. Horejs, Çukuriçi Höyük 1. Anatolia and the Aegean from the 7th to the 3rd Millennium BC. With contributions by Ch. Britsch, St. Grasböck, B. Milić, L. Peloschek, M. Röcklinger and Ch. Schwall (Vienna 2017).

Vol. 6 M. Mödlinger, Protecting the Body in War and Combat. Metal Body Armour in Bronze Age Europe (Vienna 2017).

Vol. 7 Ch. Schwall, Çukuriçi Höyük 2. Das 5. und 4. Jahrtausend v. Chr. in Westanatolien und der Ostägäis. Mit einem Beitrag von B. Horejs (Vienna 2018).

Vol. 8 W. Anderson – K. Hopper – A. Robinson (eds.), Landscape Archaeology in Southern Caucasia. Finding Common Ground in Diverse Environments. Proceedings of the Workshop held at 10th ICAANE in Vienna, April 2016 (Vienna 2018).

Vol. 9 St. Gimatzidis – M. Pieniążek – S. Mangaloğlu-Votruba (eds.), Archaeology Across Frontiers and Borderlands. Fragmentation and Connectivity in the North Aegean and the Central Balkans from the Bronze Age to the Iron Age (Vienna 2018).

Vol. 10 E. Alram-Stern – B. Horejs (eds.), Pottery Technologies and Sociocultural Connections Between the Aegean and Anatolia During the 3rd Millennium BC (Vienna 2018).

Vol. 11 J. Becker – C. Beuger – B. Müller-Neuhof (eds.), Human Iconography and Symbolic Meaning in Near Eastern Prehistory. Proceedings of the Workshop held at 10th ICAANE in Vienna, April 2016 (Vienna 2019).

Vol. 12 M. Brami – B. Horejs (eds.), The Central/Western Anatolian Farming Frontier. Proceedings of the Neolithic Workshop held at 10th ICAANE in Vienna, April 2016 (Vienna 2019).

Vol. 13 L. Quillien – K. Sarri (eds.), Textile Workers. Skills, Labour and Status of Textile Craftspeople Between the Prehistoric Aegean and the Ancient Near East. Proceedings of the Workshop held at 10th ICAANE in Vienna, April 2016 (Vienna 2020).

Vol. 14 L. Naeh – D. Brostowsky Gilboa (eds.), The Ancient Throne. The Mediterranean, Near East, and Beyond, from the 3rd Millennium BCE to the 14th Century CE. Proceedings of the Workshop held at the 10th ICAANE in Vienna, April 2016 (Vienna 2020).

Vol. 15 A. E. Sollee (ed.), Formation, Organisation and Development of Iron Age Societies. A Comparative View. Proceedings of the Workshop held at the 10th ICAANE in Vienna, April 2016 (Vienna 2020).

Vol. 16 E. Aspöck – S. Štuhec – K. Kopetzky – M. Kucera (eds.), Old Excavation Data. What Can We Do? Proceedings of the Workshop held at the 10th ICAANE in Vienna, April 2016 (Vienna 2020).

Vol. 17 R. Jung (ed.), Punta di Zambrone 1. 1200 BCE – a Time of Breakdown, a Time of Progress in Southern Italy and Greece (Vienna 2021).

Vol. 18 J. Lhuillier (ed.), The Archaeology of Central Asia during the 1st Millennium BC. From the Beginning of the Iron Age to the Hellenistic Period. Proceedings of the Workshop held at the 10th ICAANE in Vienna, April 2016 (Vienna 2021).

Vol. 19 M. Luciani (ed.), The Archaeology of the Arabian Peninsula 2. Connecting the Evidence. Proceedings of the Workshop held at the 10th ICAANE in Vienna, April 2016 (Vienna 2021).

Vol. 20 T. Bürge, The Early Iron Age at Tell Abu al-Kharaz, Jordan Valley. Tradition, Innovation and Intercultural Relations in the Eastern Mediterranean around 1100 BC (Vienna 2021).

Vol. 21 M. Silver (ed.), Challenges, Strategies and High-Tech Applications for Saving the Cultural Heritage of Syria. Proceedings of the Workshop held at the 10th ICAANE in Vienna, April 2016 (Vienna 2022).

Vol. 22 M. Mehofer, Çukuriçi Höyük 3. Ein frühbronzezeitliches Metallhandwerkerzentrum in Westanatolien (Vienna 2022).

Vol. 23 E. Alram-Stern – K. Gallis – G. Toufexis (eds.), Platia Magoula Zarkou. The Neolithic Period. Environment, Stratigraphy and Architecture, Chronology, Tools, Figurines and Ornaments (Vienna 2022).

Vol. 24 D. Nadali – H. Pittman – A. Polcaro (eds.), Ancient Lagash. Current Research and Future Trajectories. Proceedings of the Workshop held at the 10th ICAANE in Vienna, April 2016 (Vienna 2022).

Vol. 25 S. Cveček, Çukuriçi Höyük 4. Household Economics in the Early Bronze Age Aegean (Vienna 2022).

Vol. 26 St. Grasböck – T. Bratschi – B. Horejs – Ch. Schwall, Çukuriçi Höyük 5. Stratigraphie und Architektur der frühen Bronzezeit (Vienna 2023).

Vol. 27 S. Cluzan (ed.), Votive Deposits in Early Dynastic Temples. Proceedings of the Workshop held at the 10th ICAANE in Vienna, April 2016 (Vienna 2023).

Vol. 28 M. Zavadil (ed.), Archäologie und Republik. Reflexionen zur Archäologie in Österreich in der Ersten und Zweiten Republik (Vienna 2023).

Vol. 29 A. Vinet – D. Guilbeau – B. Milić (eds.), Strategies of Obsidian Procurement, Knapping and Use in the First Farming Societies. From the Caucasus to the Mediterranean (Vienna 2024).